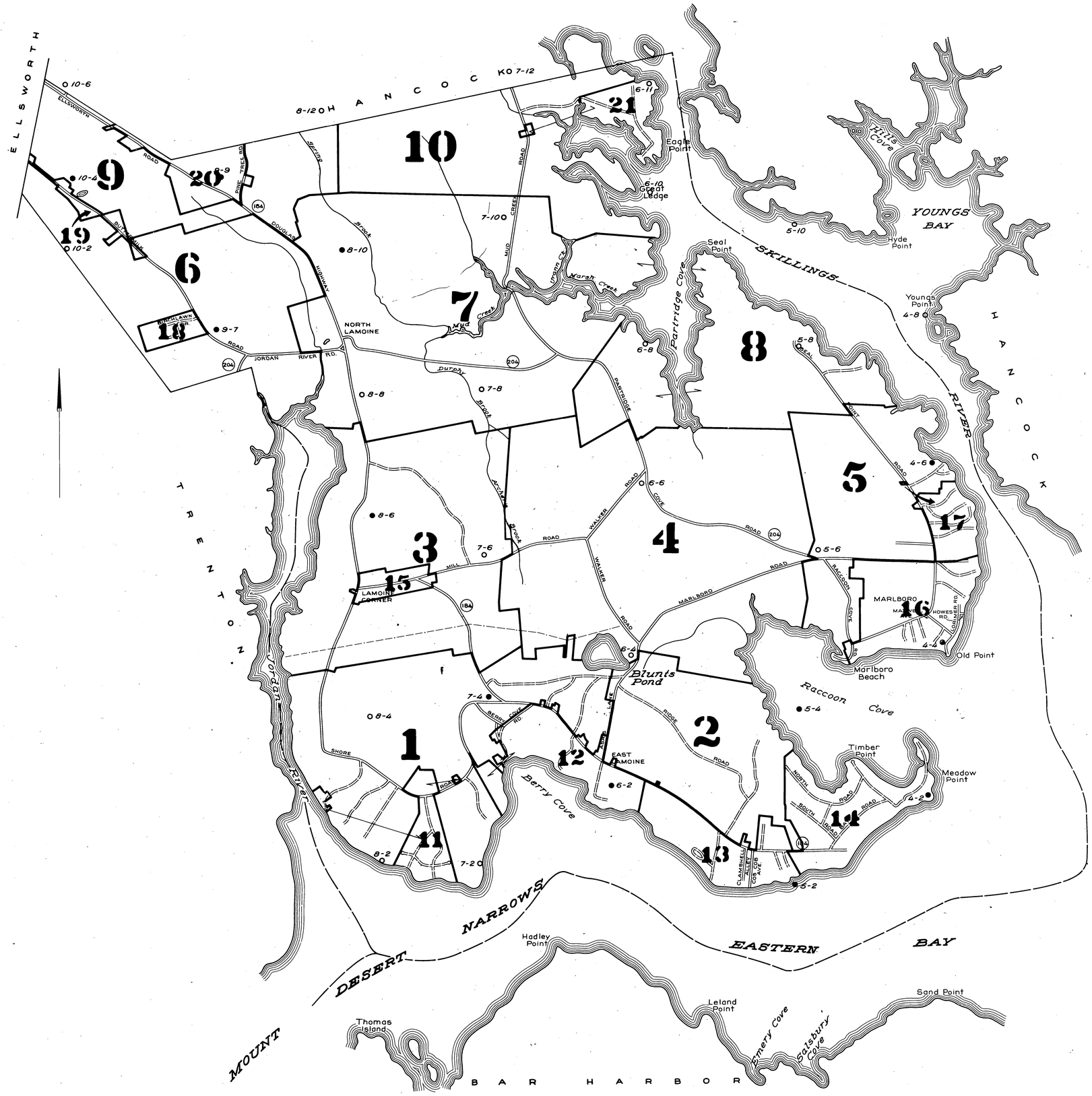

LEGEND

- 7 — MAP NUMBER
- MAP LIMITS
- O — RURAL PHOTO CENTER
- ● — URBAN AND RURAL PHOTO CENTER

UPDATED BY
R.J.D. APPRAISAL

PROPERTY MAP INDEX
TOWN OF
LAMOINE
HANCOCK COUNTY, MAINE
1973

JAMES W. SEWALL COMPANY, OLD TOWN, MAINE

SCALE
1000 0 1000 2000 3000 4000
FEET

LEGEND

PARCEL NUMBERS ---------- 1
ADJACENT MAPS ---------- ⁂
MATCH LINE ---------- ——

For Assessment Purposes
Not to be used for Conveyances

UPDATED
BY
R.J.D. APPRAISAL

PROPERTY MAP
TOWN OF LAMOINE
HANCOCK COUNTY, MAINE
PREPARED BY
JAMES W. SEWALL COMPANY OLD TOWN, MAINE
SCALE 1 INCH = 400 ± FEET

LEGEND

PARCEL NUMBERS 1
ADJACENT MAPS 2
MATCH LINE .....

For Assessment Purposes
Not to be used for Conveyances

UPDATED BY R.J.D. APPRAISAL

PROPERTY MAP
TOWN OF LAMOINE
HANCOCK COUNTY, MAINE
PREPARED BY
JAMES W. SEWALL COMPANY OLD TOWN, MAINE
SCALE 1 INCH =400 ± FEET

2

LEGEND

PARCEL NUMBERS ---------- 1
ADJACENT MAPS ---------- 2
MATCH LINE ----------

For Assessment Purposes
Not to be used for Conveyances

UPDATED BY R.J.D. APPRAISAL.

PROPERTY MAP
TOWN OF LAMOINE
HANCOCK COUNTY, MAINE
PREPARED BY
JAMES W. SEWALL COMPANY OLD TOWN, MAINE
SCALE 1 INCH = 400 ± FEET

3

Partridge Cove
PARTRIDGE COVE ROAD
WALKER ROAD
MILL ROAD
ROUTE 204
BROOK LANE
KENNEL
Common Lot
COMMON LOT P/O 34
MISTY WAY
DOROTHY'S LN
EYE ROAD
NEEDLES EYE ROAD
PASTURE WAY
WOOD RUN
ASA'S LANE
Blunts Pond
Raccoon Cove
P/O 3-41
P/O 8-1
P/O 1-75
P/O 1-67-1
P/O 1-70
P/O M.5 L.8
60
17
16
12
11
8
61
7
7A
13
2
1
1-1
1-2
1-3
3
5
18
18-1
18-2
18-3
18-2(1)
19
20
20-1
20-2
20-3
20-3(1)
20-4
20A
21
21A
23
24
24-1
24-2
25
26
27
28
29
30
30-1
31
31A
31A-1
32
33
33-1
34
34-3
34-4
34-5
34-6
34-7
34-8
34-9
34-10
34-11
34-12
34-13
35
35A
36
36A
37
39
39-1
40
41
41A
41B
41-1
41-2
42
42A
43
43A
43-1
43-2
44
44-1
44-2
45
45-1
46
46A
46B
46C
46-1
46-2
46-3
46-4
46-5
46-6
46-7
46-8
46-9
47
48
48-1
48-2
48-3
48-4
49
50
51
52
53
54
54-1
54-2
55
55-1
55-2
55-3
55-4
55-5
56
57
57-1
58
59
59-1
LEGEND
PARCEL NUMBERS 1
ADJACENT MAPS
MATCH LINE
For Assessment Purposes
Not to be used for Conveyances
UPDATED BY R.J.D. APPRAISAL
PROPERTY MAP
TOWN OF LAMOINE
HANCOCK COUNTY, MAINE
PREPARED BY
JAMES W. SEWALL COMPANY OLD TOWN, MAINE
SCALE 1 INCH =400 ± FEET
4

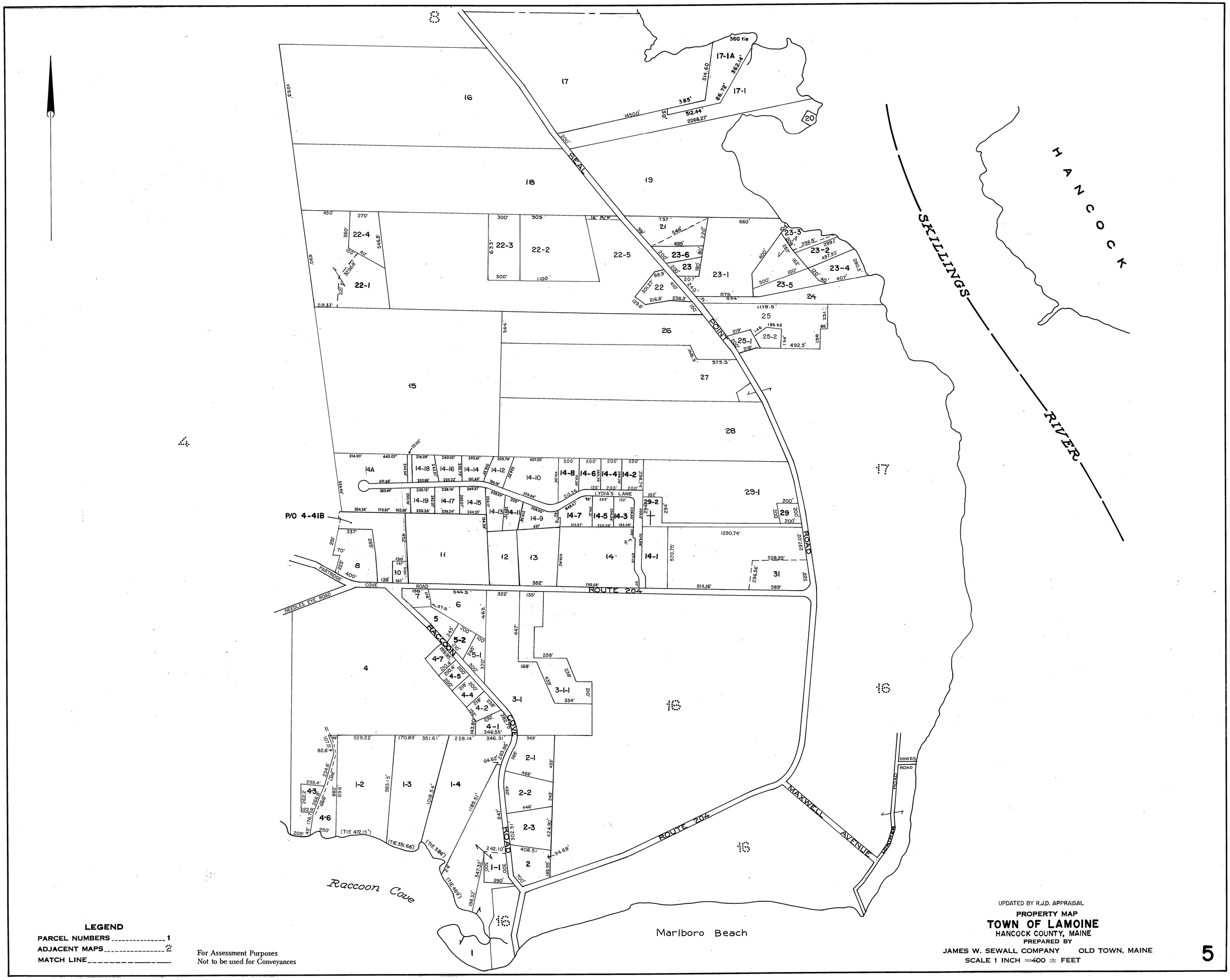
HANCOCK
SKILLINGS RIVER
SEAL POINT
17-1A
17-1
16
17
18
19
20
21
22
22-1
22-2
22-3
22-4
22-5
23
23-1
23-2
23-3
23-4
23-5
23-6
24
25
25-1
25-2
26
27
28
15
14A
14-1
14-2
14-3
14-4
14-5
14-6
14-7
14-8
14-9
14-10
14-11
14-12
14-13
14-14
14-15
14-16
14-17
14-18
14-19
29
29-1
29-2
31
LYDIA'S LANE
ROUTE 204
MAXWELL AVENUE
HOWES ROAD
P/O 4-41B
PARTRIDGE COVE ROAD
NEEDLES EYE ROAD
RACCOON COVE ROAD
1
2
2-1
2-2
2-3
3-1
3-1-1
4
4-1
4-2
4-4
4-5
4-6
4-7
5
5-1
5-2
6
7
8
10
11
12
13
14
Raccoon Cove
Marlboro Beach
360 tie
1450.0'
512.44'
2268.27'
514.60'
362.14'
86.72'
3.85'
0.5'
1003'
737'
660'
1179.5'
1290.74'
814.16'
544.5'
379.5'
492.5'
1100'
905'
300'
633'
690'
450'
270'
350'
546.5'
411'
218.33'
264'
575'
594'
1085.51'
1018.54'
983.15'
882'
868'
529.22'
170.89'
351.61'
228.14'
346.31'
346.55'
408.51'
242.10'
347.32'
198.32'
700'
500'
290'
447'
462'
570.75'
528.25'
589'
335'
352'
322'
135'
168'
258'
334'
210'
439'
343'
283.86'
64.62'
94.68'
189.95'
302.5'
424.90'
466'
446'
453'
450'
365'
243'
(TIE 472.15')
(TIE 331.66')
(TIE 386')
(TIE 469')
UPDATED BY R.J.D. APPRAISAL
PROPERTY MAP
TOWN OF LAMOINE
HANCOCK COUNTY, MAINE
PREPARED BY
JAMES W. SEWALL COMPANY OLD TOWN, MAINE
SCALE 1 INCH = 400 ± FEET
LEGEND
PARCEL NUMBERS ---------- 1
ADJACENT MAPS ---------- 2
MATCH LINE ----------
For Assessment Purposes
Not to be used for Conveyances
5

UPDATED BY R.J.D. APPRAISAL

PROPERTY MAP

TOWN OF LAMOINE

HANCOCK COUNTY, MAINE

PREPARED BY

JAMES W. SEWALL COMPANY OLD TOWN, MAINE

SCALE 1 INCH =400 ± FEET

LEGEND

PARCEL NUMBERS 1

ADJACENT MAPS 2

MATCH LINE .....

For Assessment Purposes
Not to be used for Conveyances

6

Spring
Brook
MUD
CREEK
MARSH CREEK
URANN CREEK
JORDAN RIVER
ROUTE 204
JORDAN RIVER ROAD
PINKHAMS FLATS
PARTRIDGE COVE ROAD
DOUGLAS HWY
ROUTE 184
WOODCOCK LANE
PARADISE DRIVE
JESSIE WAY
SIMON WAY
KINGS LANE
P/O M3L46
LEGEND
PARCEL NUMBERS 1
ADJACENT MAPS 2
MATCH LINE
For Assessment Purposes
Not to be used for Conveyances
UPDATED BY R.J.D. APPRAISAL
PROPERTY MAP
TOWN OF LAMOINE
HANCOCK COUNTY, MAINE
PREPARED BY
JAMES W. SEWALL COMPANY OLD TOWN, MAINE
SCALE 1 INCH =400 ± FEET
7

LEGEND

PARCEL NUMBERS ---------- 1
ADJACENT MAPS ---------- 5
MATCH LINE ----------

For Assessment Purposes
Not to be used for Conveyances

UPDATED BY R.J.D. APPRAISAL

PROPERTY MAP
TOWN OF LAMOINE
HANCOCK COUNTY,
PREPARED BY
JAMES W. SEWALL COMPANY OLD TOWN, MAINE
SCALE 1 INCH = 400 ± FEET

8

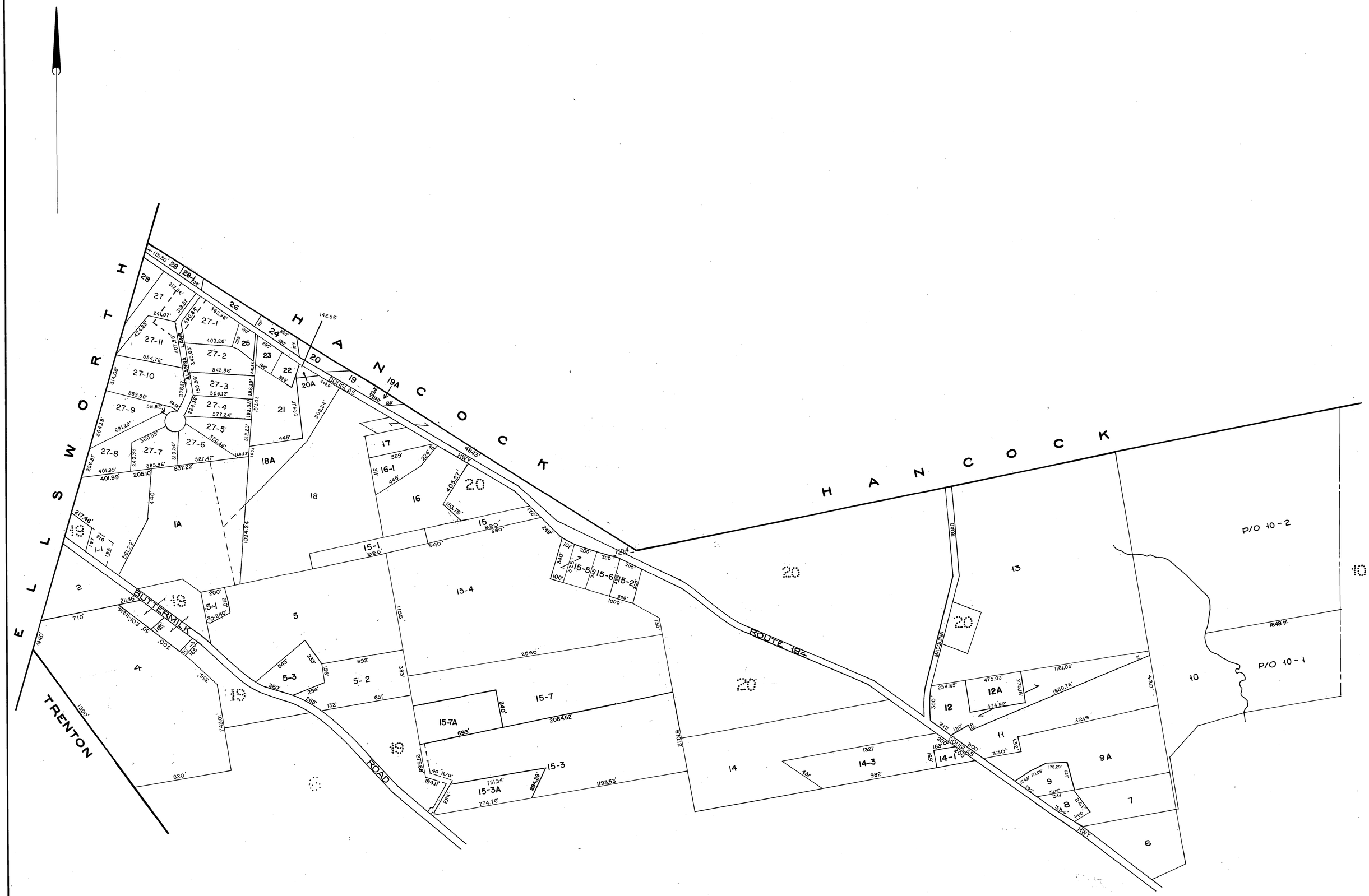

LEGEND

PARCEL NUMBERS _____ 1

ADJACENT MAPS _____ 2

MATCH LINE _____

For Assessment Purposes
Not to be used for Conveyances

UPDATED BY R.J.D. APPRAISAL

PROPERTY MAP

TOWN OF LAMOINE

HANCOCK COUNTY, MAINE

PREPARED BY

JAMES W. SEWALL COMPANY OLD TOWN, MAINE

SCALE 1 INCH = 400 ± FEET

9

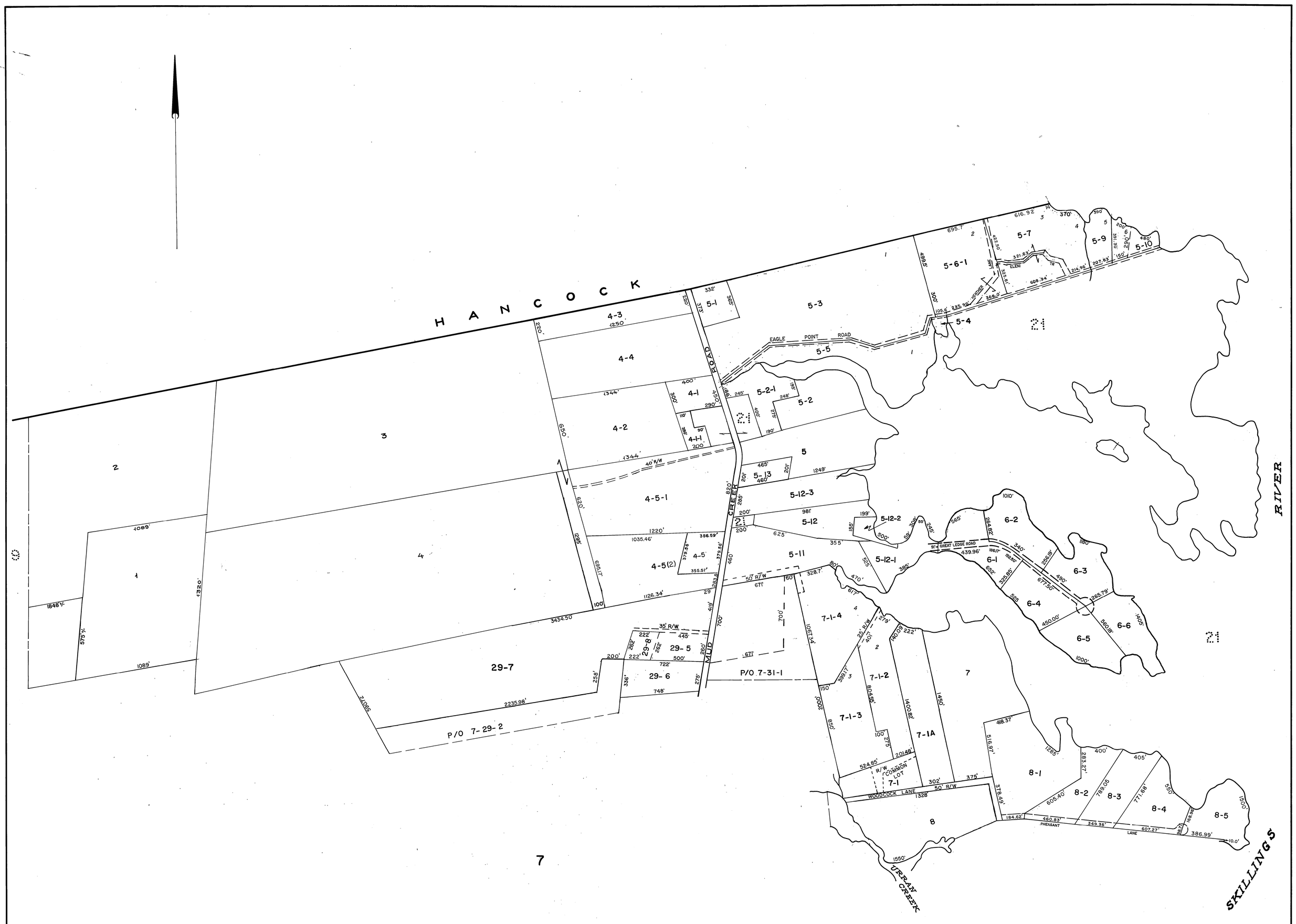

UPDATED BY R.J.D. APPRAISAL

PROPERTY MAP

TOWN OF LAMOINE

HANCOCK COUNTY, MAINE

PREPARED BY

JAMES W. SEWALL COMPANY OLD TOWN, MAINE

SCALE 1 INCH =400 ± FEET

LEGEND

PARCEL NUMBERS 1

ADJACENT MAPS 2

MATCH LINE .....

For Assessment Purposes
Not to be used for Conveyances

10

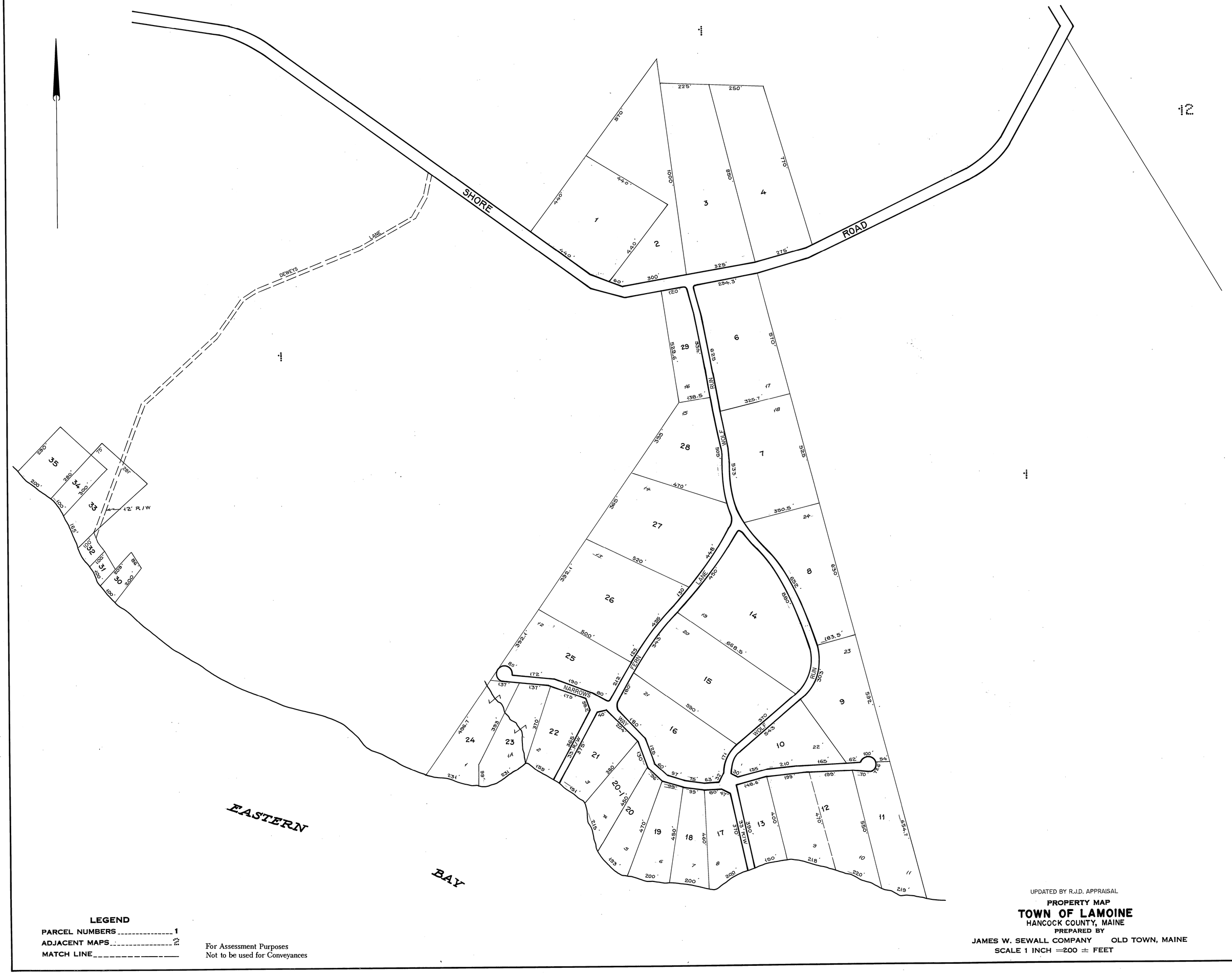

LEGEND

PARCEL NUMBERS ---------- 1
ADJACENT MAPS ---------- ⁝
MATCH LINE ----------

For Assessment Purposes
Not to be used for Conveyances

UPDATED BY R.J.D. APPRAISAL

PROPERTY MAP

TOWN OF LAMOINE

HANCOCK COUNTY, MAINE

PREPARED BY

JAMES W. SEWALL COMPANY OLD TOWN, MAINE

SCALE 1 INCH = 200 ± FEET

11

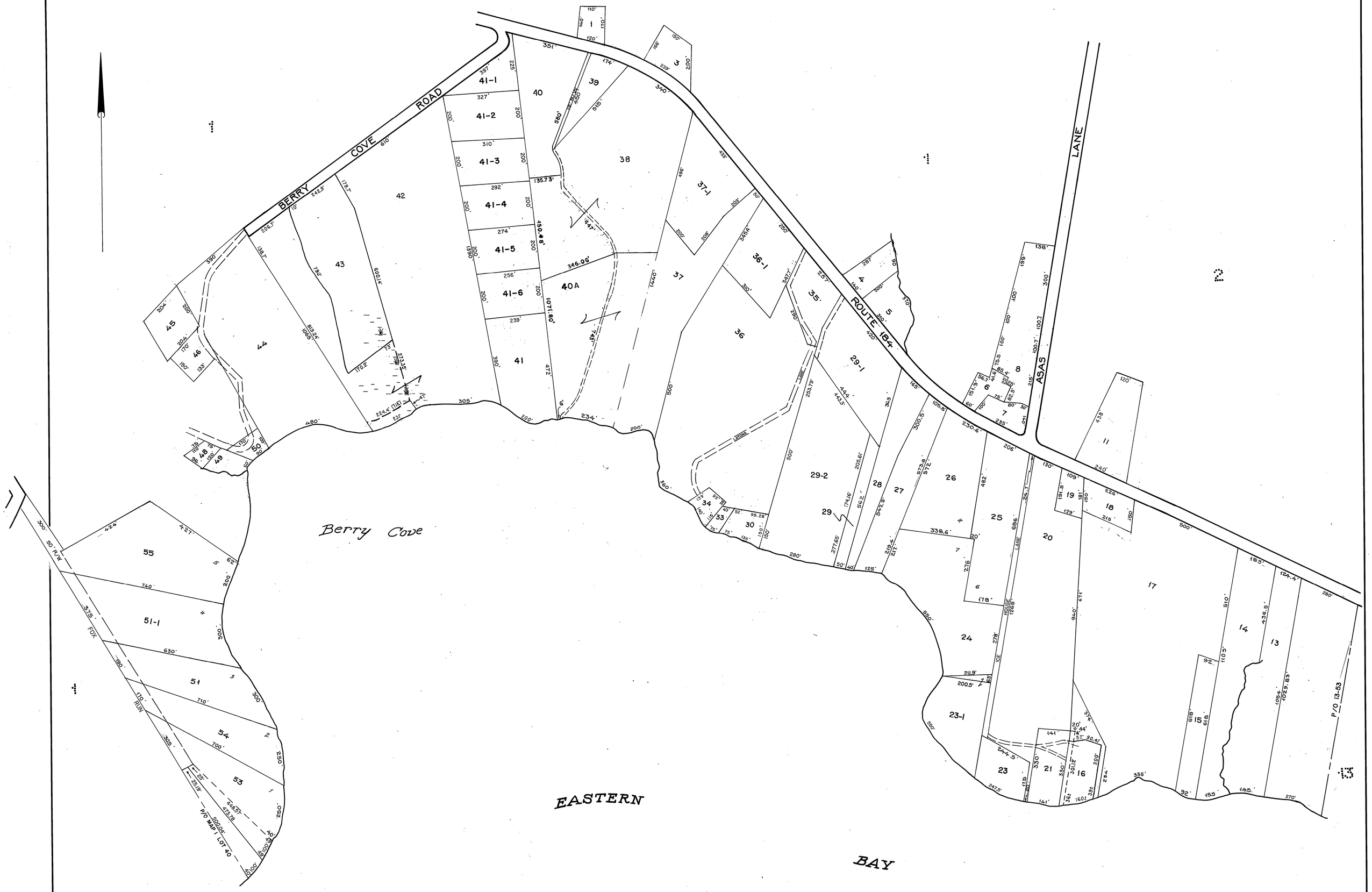

LEGEND

PARCEL NUMBERS ---------- 1
ADJACENT MAPS ---------- ⁂
MATCH LINE ----------

For Assessment Purposes
Not to be used for Conveyances

UPDATED BY R.J.D. APPRAISAL

PROPERTY MAP
TOWN OF LAMOINE
HANCOCK COUNTY, MAINE
PREPARED BY
JAMES W. SEWALL COMPANY OLD TOWN, MAINE
SCALE 1 INCH = 200 ± FEET

12

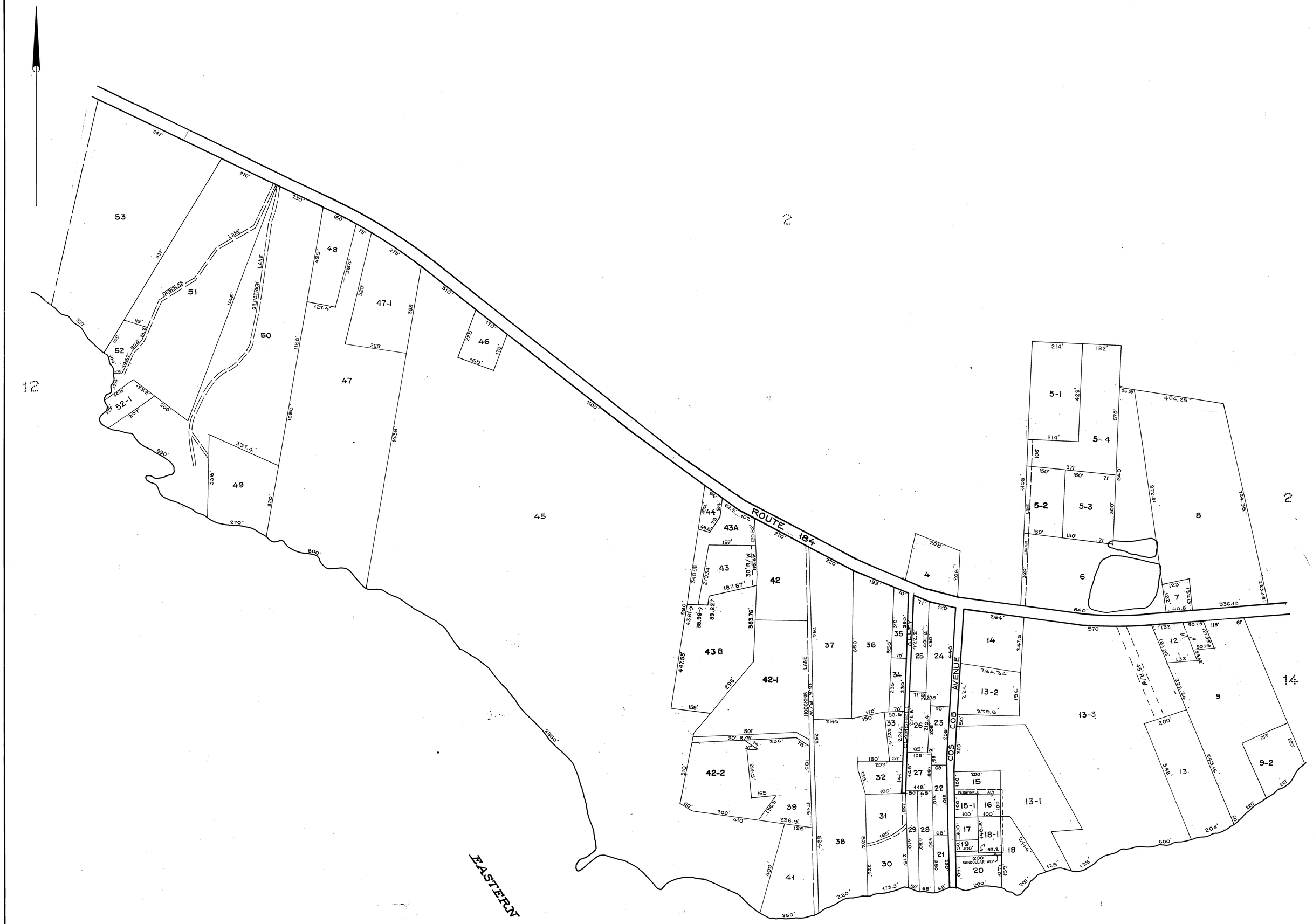

LEGEND

PARCEL NUMBERS ---------- 1
ADJACENT MAPS ---------- ⁂
MATCH LINE ----------

For Assessment Purposes
Not to be used for Conveyances

UPDATED BY R.J.D. APPRAISAL.

PROPERTY MAP

TOWN OF LAMOINE

HANCOCK COUNTY, MAINE

PREPARED BY

JAMES W. SEWALL COMPANY OLD TOWN, MAINE

SCALE 1 INCH =200 ± FEET

13

Raccoon Cove

Meadow Point

COVE ROAD

MEADOW POINT ROAD

NORTH ROAD

SOUTH ROAD

STOLT ROAD

BAY ROAD

ROUTE 184

HAMLIN'S LANE

EASTERN BAY

LEGEND

PARCEL NUMBERS ---------- 1

ADJACENT MAPS ---------- 2

MATCH LINE ----------

For Assessment Purposes
Not to be used for Conveyances

UPDATED BY R.J.D. APPRAISAL

PROPERTY MAP

TOWN OF LAMOINE

HANCOCK COUNTY, MAINE

PREPARED BY

JAMES W. SEWALL COMPANY OLD TOWN, MAINE

SCALE 1 INCH = 200 ± FEET

14

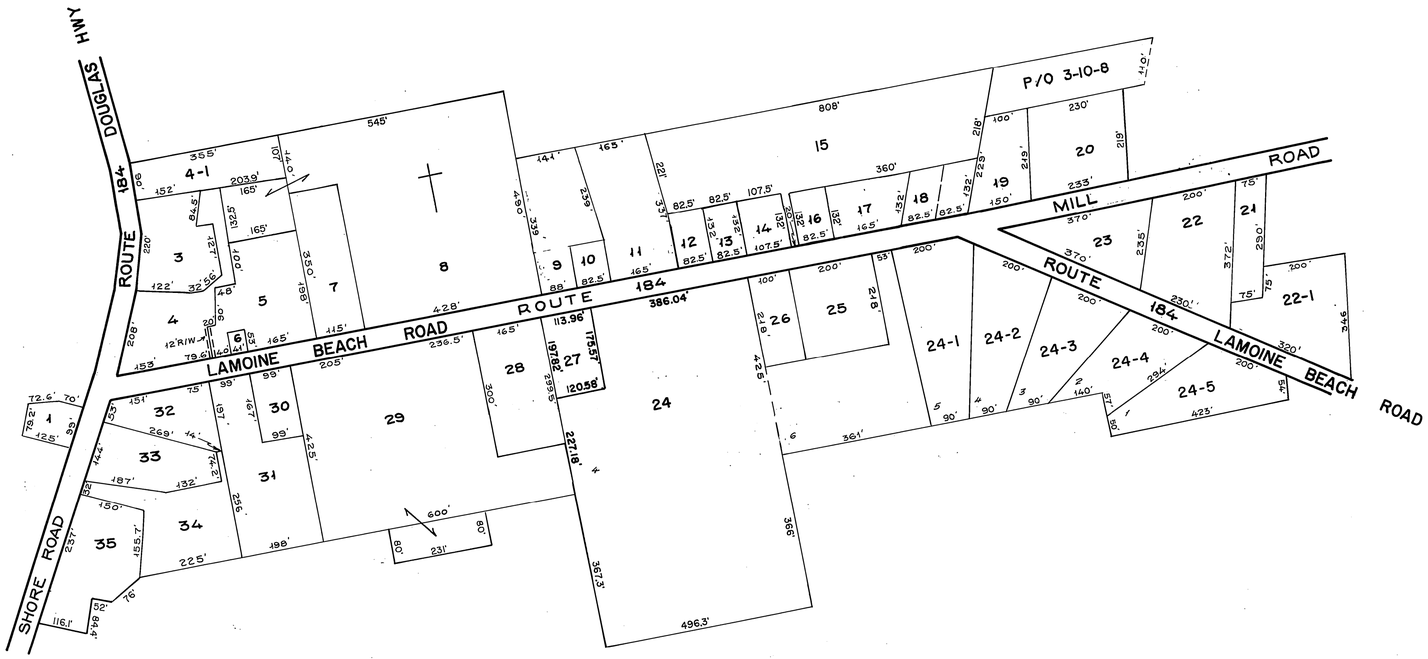

LEGEND

PARCEL NUMBERS ---------- 1
ADJACENT MAPS ---------- ⁂
MATCH LINE ----------

For Assessment Purposes
Not to be used for Conveyances

UPDATED BY R.J.D. APPRAISAL

PROPERTY MAP

TOWN OF LAMOINE

HANCOCK COUNTY, MAINE
PREPARED BY
JAMES W. SEWALL COMPANY OLD TOWN, MAINE
SCALE 1 INCH = 200 ± FEET

15

LEGEND

PARCEL NUMBERS 1
ADJACENT MAPS 2
MATCH LINE .....

For Assessment Purposes
Not to be used for Conveyances

UPDATED BY R.J.D. APPRAISAL

PROPERTY MAP

TOWN OF LAMOINE

HANCOCK COUNTY, MAINE

PREPARED BY

JAMES W. SEWALL COMPANY OLD TOWN, MAINE

SCALE 1 INCH =200 ± FEET

LEGEND

PARCEL NUMBERS ---------- 1

ADJACENT MAPS ---------- 2

MATCH LINE ---------- ——

For Assessment Purposes
Not to be used for Conveyances

UPDATED BY R.J.D. APPRAISAL

PROPERTY MAP

TOWN OF LAMOINE

HANCOCK COUNTY, MAINE

PREPARED BY

JAMES W. SEWALL COMPANY OLD TOWN, MAINE

SCALE 1 INCH = 200 ± FEET

17

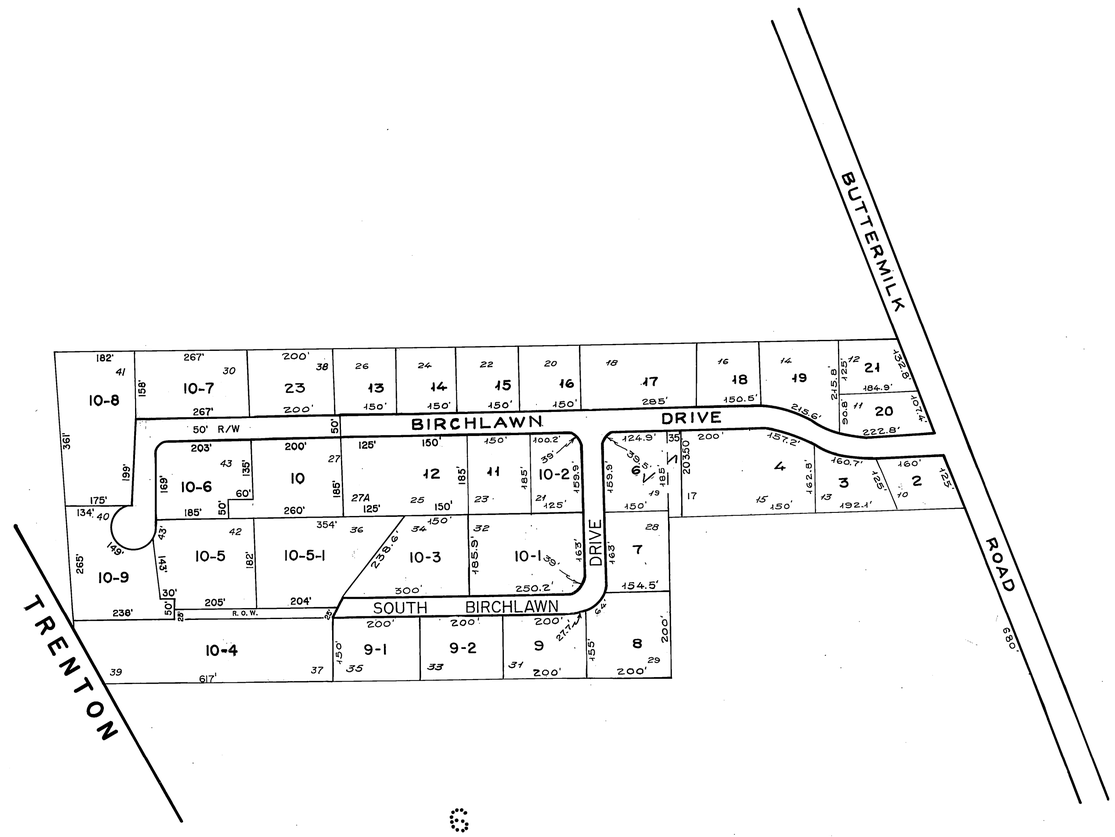

LEGEND

PARCEL NUMBERS ---------- 1

ADJACENT MAPS ---------- ⑤

MATCH LINE ---------- ——

For Assessment Purposes
Not to be used for Conveyances

UPDATED BY R.J.D. APPRAISAL

PROPERTY MAP

TOWN OF LAMOINE

HANCOCK COUNTY, MAINE

PREPARED BY

JAMES W. SEWALL COMPANY OLD TOWN, MAINE

SCALE 1 INCH = 200 ± FEET

18

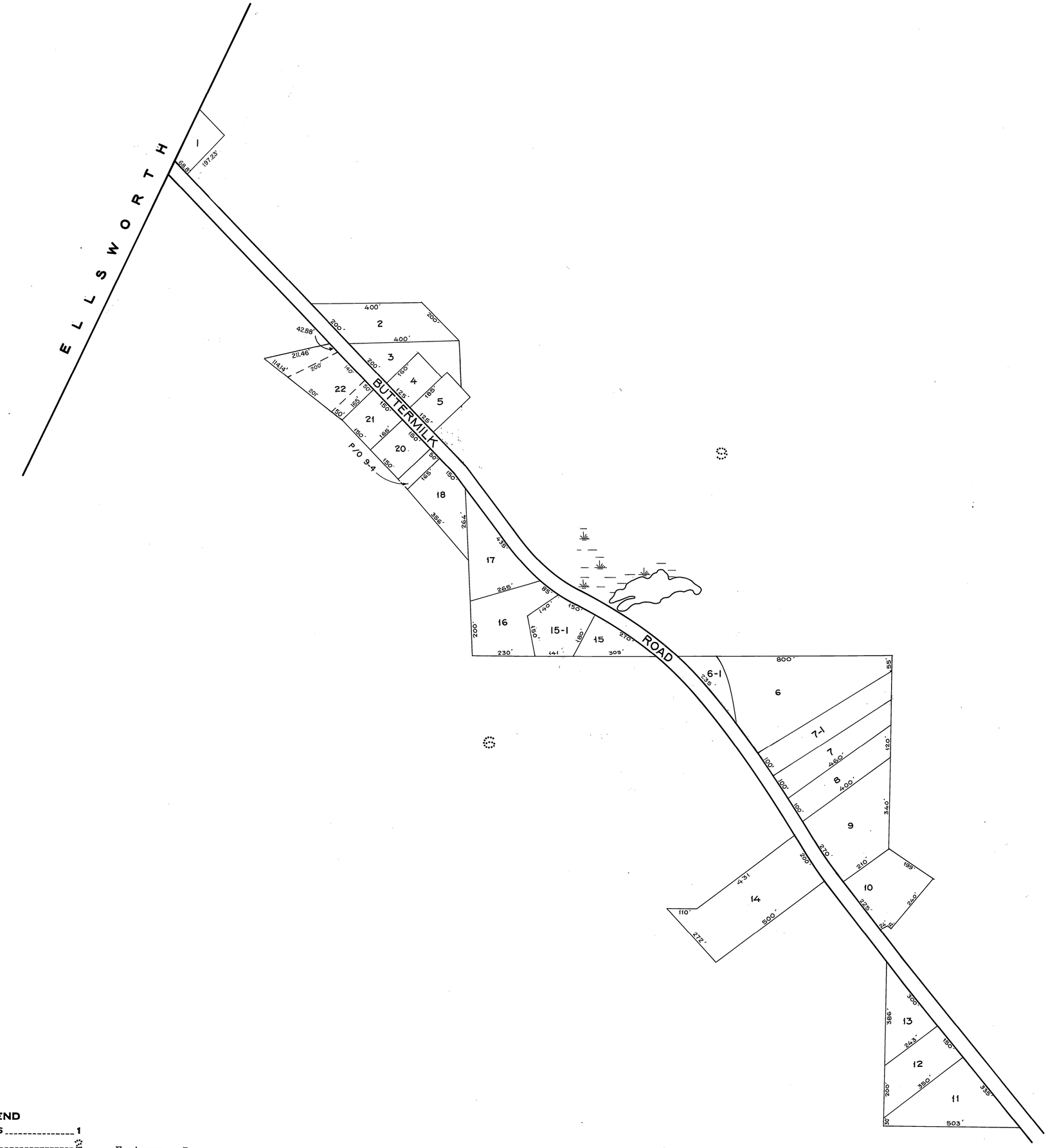

LEGEND

PARCEL NUMBERS ---------- 1

ADJACENT MAPS ---------- 2

MATCH LINE ----------

For Assessment Purposes
Not to be used for Conveyances

UPDATED BY R.J.D. APPRAISAL

PROPERTY MAP

TOWN OF LAMOINE

HANCOCK COUNTY, MAINE

PREPARED BY

JAMES W. SEWALL COMPANY OLD TOWN, MAINE

SCALE 1 INCH = 200 ± FEET

19

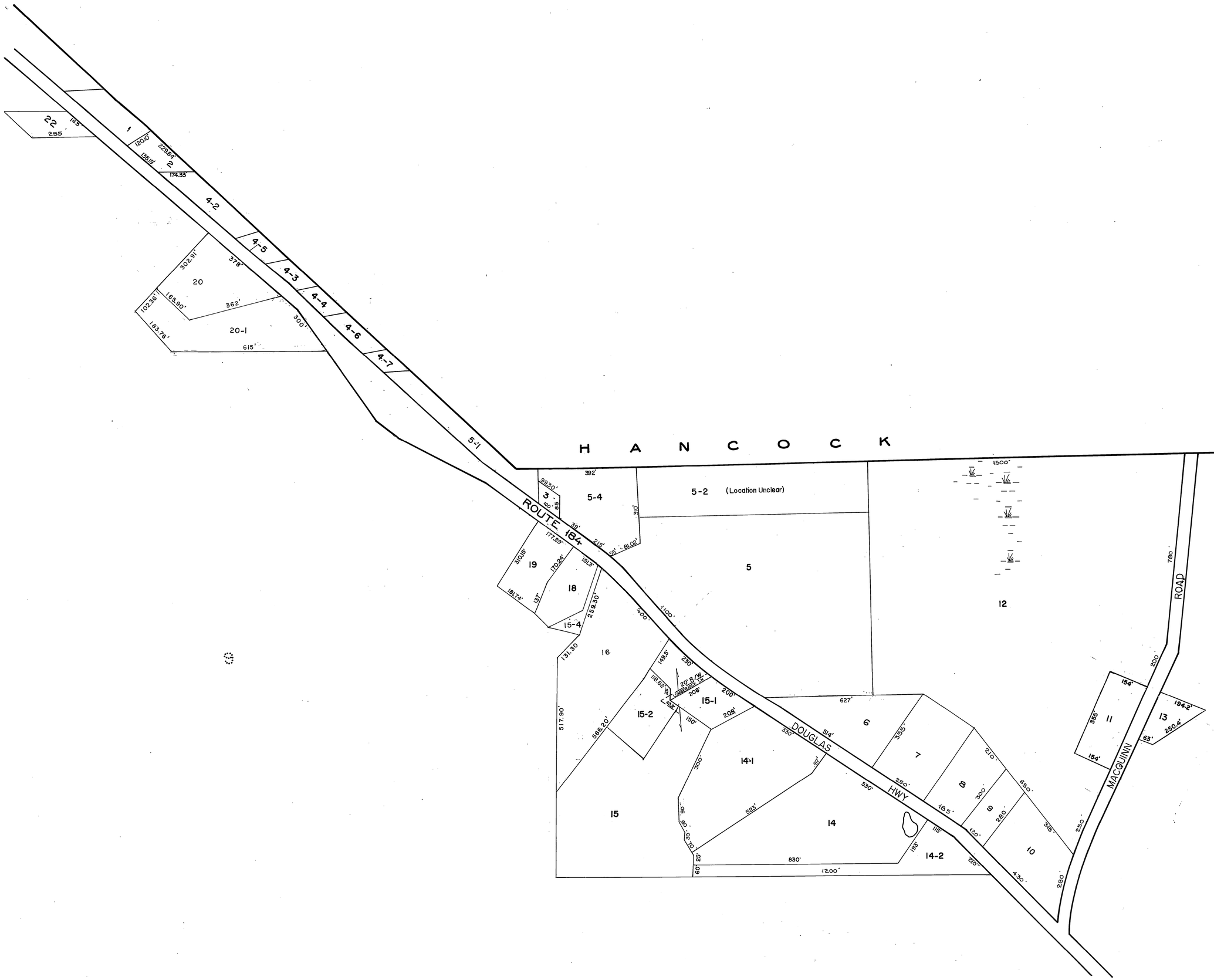

LEGEND

PARCEL NUMBERS ---------- 1
ADJACENT MAPS ---------- ☆
MATCH LINE ----------

For Assessment Purposes
Not to be used for Conveyances

UPDATED BY R.J.D. APPRAISAL

PROPERTY MAP

TOWN OF LAMOINE

HANCOCK COUNTY, MAINE

PREPARED BY

JAMES W. SEWALL COMPANY OLD TOWN, MAINE

SCALE 1 INCH = 200 ± FEET

20

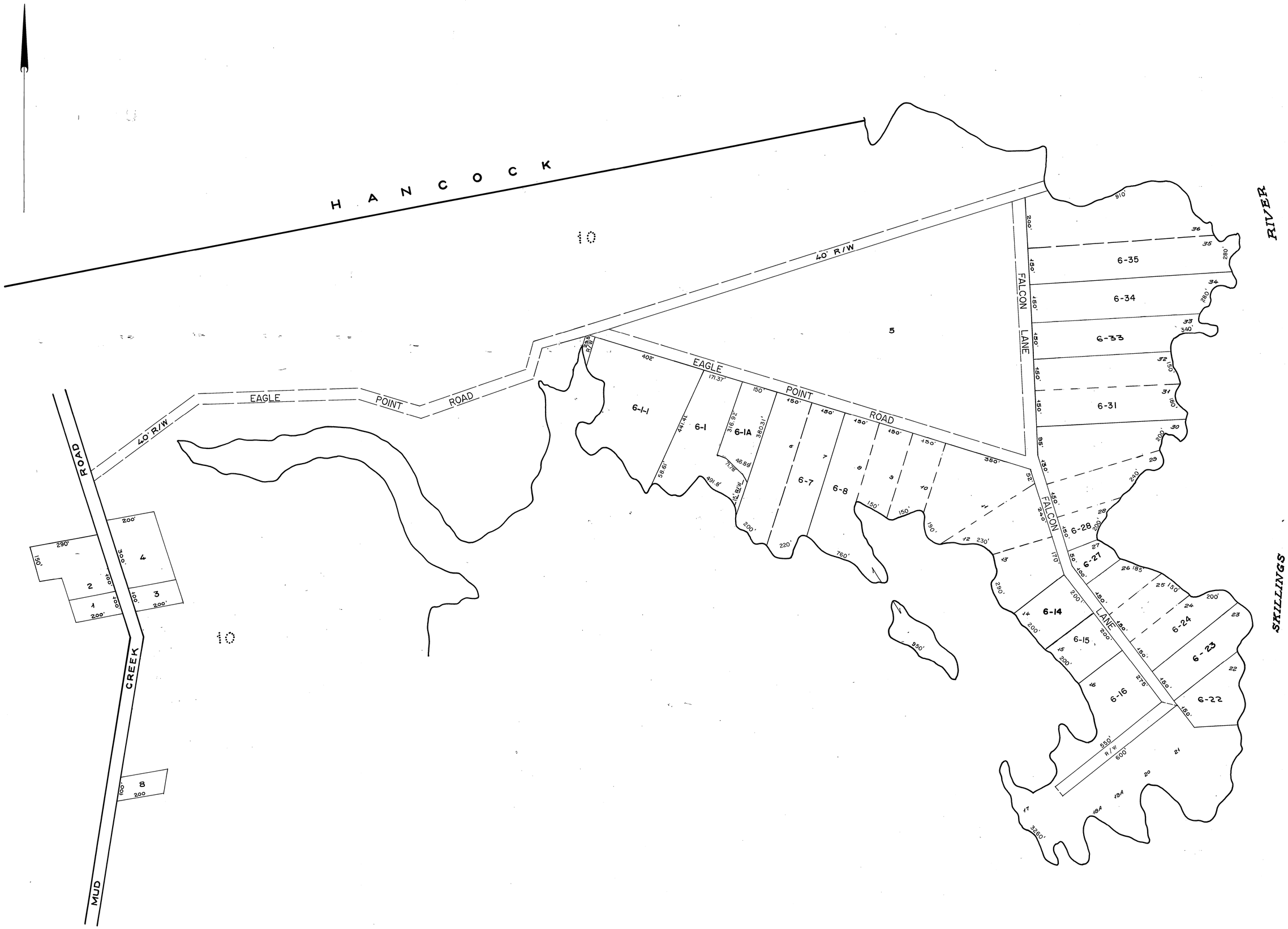

LEGEND

PARCEL NUMBERS ---------- 1
ADJACENT MAPS ---------- 10
MATCH LINE ----------

For Assessment Purposes
Not to be used for Conveyances

UPDATED BY R.J.D. APPRAISAL.

PROPERTY MAP

TOWN OF LAMOINE

HANCOCK COUNTY, MAINE

PREPARED BY

JAMES W. SEWALL COMPANY OLD TOWN, MAINE

SCALE 1 INCH = 200 ± FEET

21