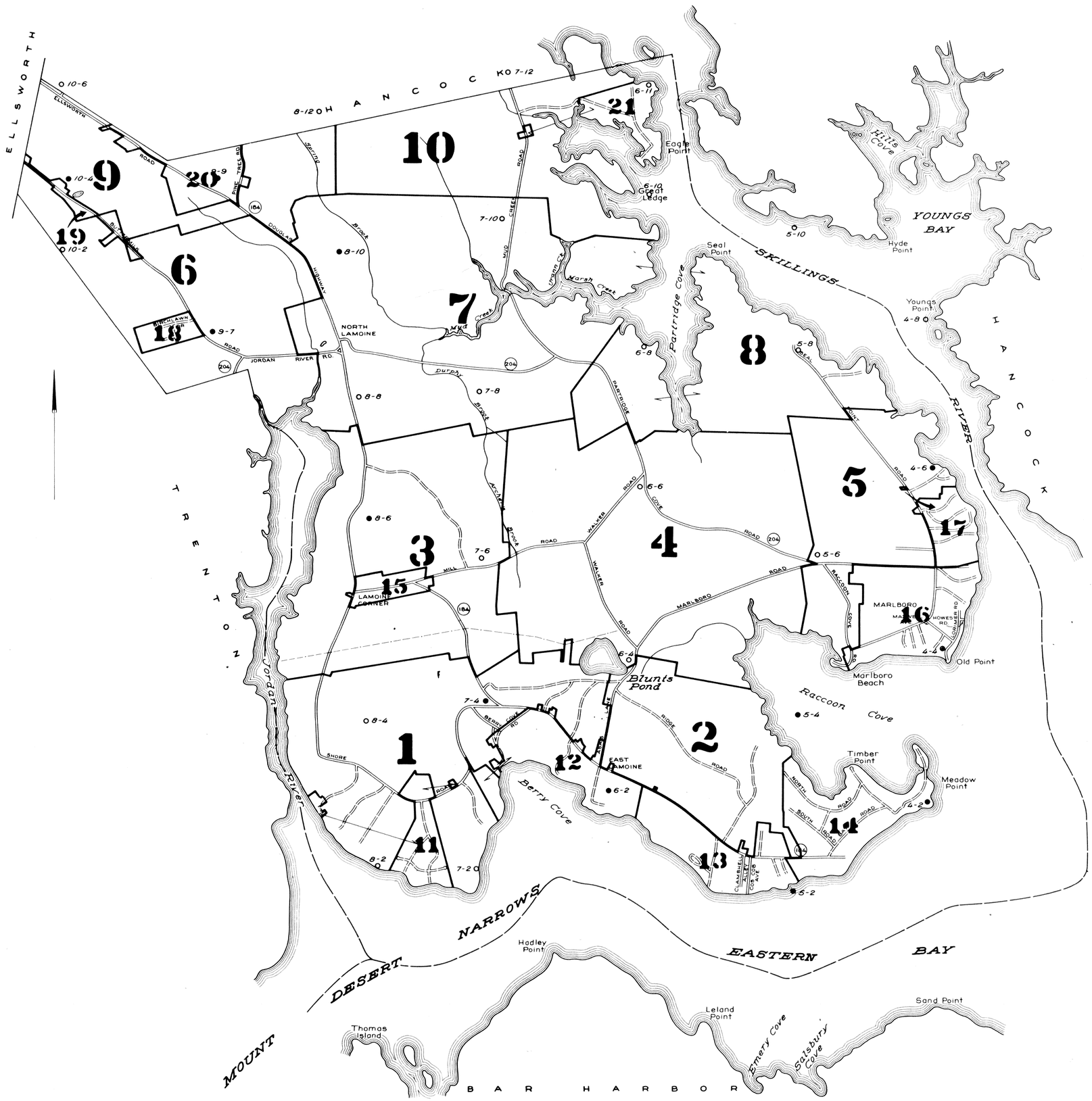

LEGEND

7 — MAP NUMBER
— MAP LIMITS
○ RURAL PHOTO CENTER
● URBAN AND RURAL PHOTO CENTER

UPDATED BY
R.J.D. APPRAISAL

PROPERTY MAP INDEX
TOWN OF
LAMOINE
HANCOCK COUNTY, MAINE
1973
JAMES W. SEWALL COMPANY, OLD TOWN, MAINE

SCALE
1000 0 1000 2000 3000 4000
FEET

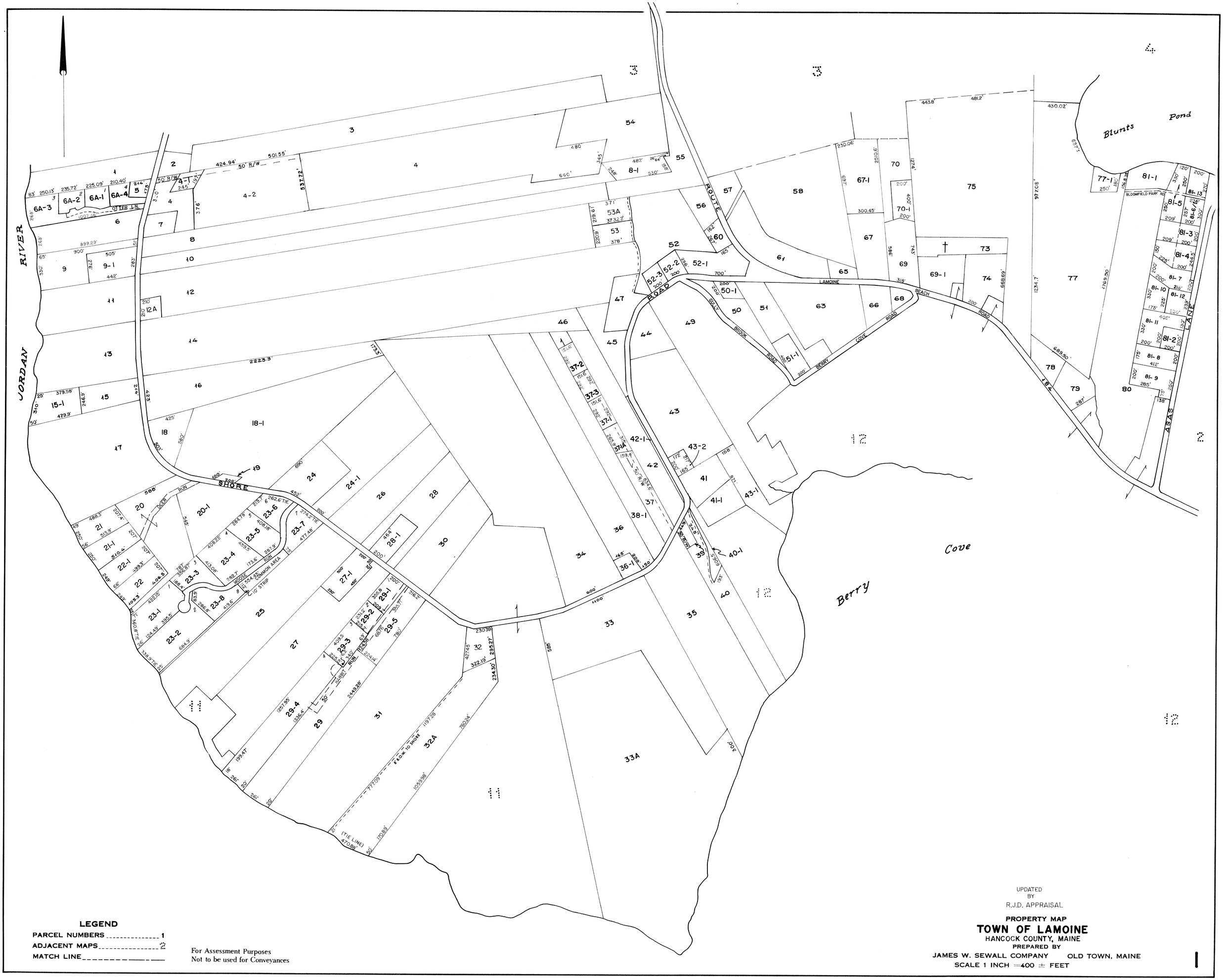

For Assessment Purposes
Not to be used for Conveyances

UPDATED
BY
R.J.D. APPRAISAL

PROPERTY MAP
TOWN OF LAMOINE
HANCOCK COUNTY, MAINE
PREPARED BY
JAMES W. SEWALL COMPANY OLD TOWN, MAINE
SCALE 1 INCH = 400 ± FEET

1

LEGEND

PARCEL NUMBERS 1
ADJACENT MAPS 2
MATCH LINE _____

For Assessment Purposes
Not to be used for Conveyances

UPDATED BY R.J.D. APPRAISAL

PROPERTY MAP

TOWN OF LAMOINE

HANCOCK COUNTY, MAINE

PREPARED BY

JAMES W. SEWALL COMPANY OLD TOWN, MAINE

SCALE 1 INCH = 400 ± FEET

2

UPDATED BY R.J.D. APPRAISAL.

LEGEND

PARCEL NUMBERS 1
ADJACENT MAPS 2
MATCH LINE .....

For Assessment Purposes
Not to be used for Conveyances

PROPERTY MAP
TOWN OF LAMOINE
HANCOCK COUNTY, MAINE
PREPARED BY
JAMES W. SEWALL COMPANY OLD TOWN, MAINE
SCALE 1 INCH = 400 ± FEET

3

Partridge Cove
Raccoon Cove
Blunts Pond
PARTRIDGE COVE ROAD
WALKER ROAD
MILL ROAD
ROUTE 204
NEEDLES EYE ROAD
COMMON LOT
P/O 34
Common Lot
P/O 8-1
P/O 3-41
P/O 1-75
P/O 1-70
P/O M.5 L.14A
P/O M.5 L.32
P/O M.5 L.8
LEGEND
PARCEL NUMBERS 1
ADJACENT MAPS 2
MATCH LINE
For Assessment Purposes
Not to be used for Conveyances
UPDATED BY R.J.D. APPRAISAL
PROPERTY MAP
TOWN OF LAMOINE
HANCOCK COUNTY, MAINE
PREPARED BY
JAMES W. SEWALL COMPANY OLD TOWN, MAINE
SCALE 1 INCH = 400 ± FEET
4

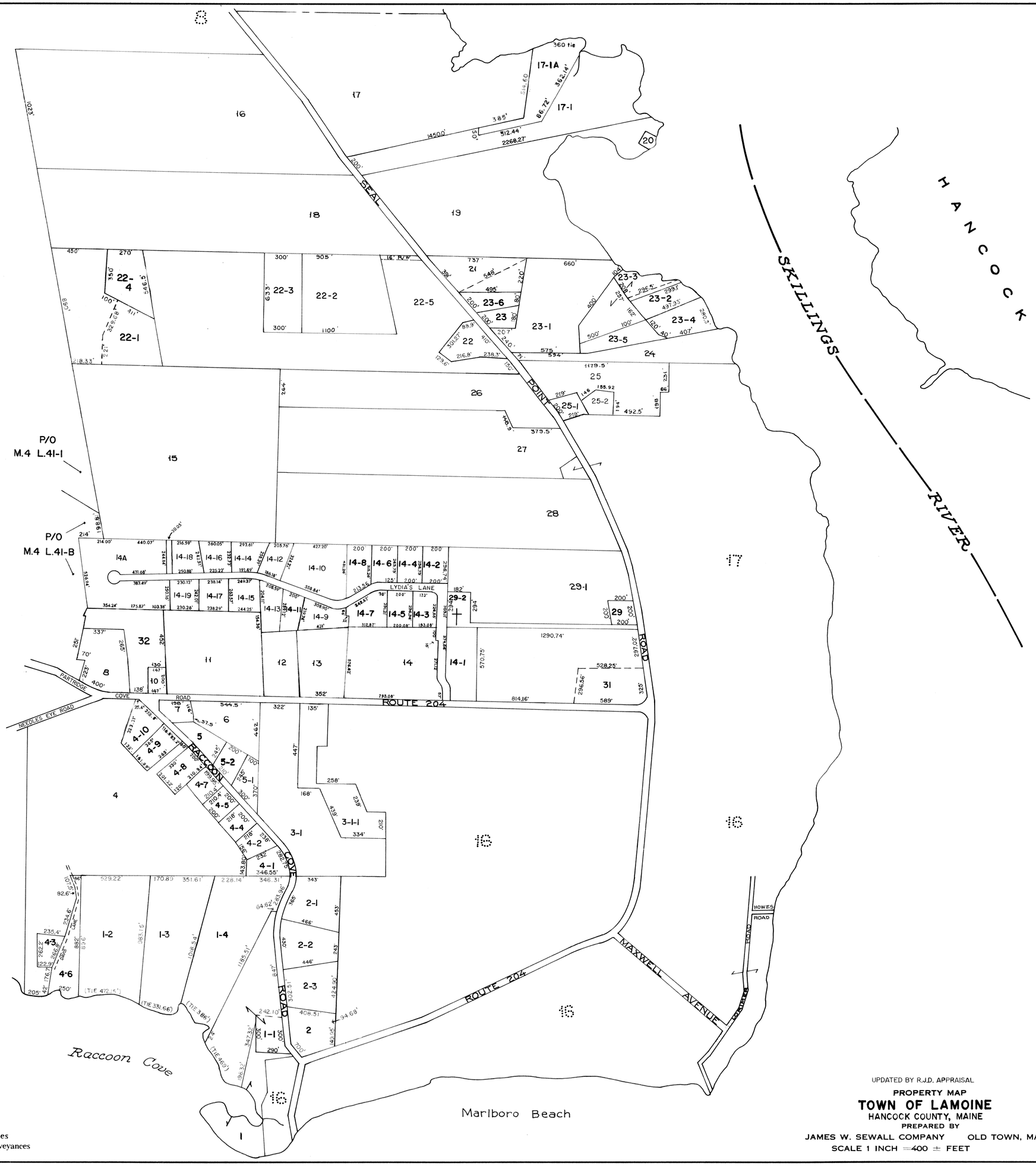

LEGEND

PARCEL NUMBERS 1
ADJACENT MAPS 2
MATCH LINE ..... ——

For Assessment Purposes
Not to be used for Conveyances

UPDATED BY R.J.D. APPRAISAL

PROPERTY MAP

TOWN OF LAMOINE

HANCOCK COUNTY, MAINE

PREPARED BY

JAMES W. SEWALL COMPANY OLD TOWN, MAINE

SCALE 1 INCH = 400 ± FEET

UPDATED BY R.J.D. APPRAISAL

PROPERTY MAP

TOWN OF LAMOINE

HANCOCK COUNTY, MAINE

PREPARED BY

JAMES W. SEWALL COMPANY OLD TOWN, MAINE

SCALE 1 INCH = 400 ± FEET

LEGEND

PARCEL NUMBERS 1

ADJACENT MAPS 2

MATCH LINE ..... ——

For Assessment Purposes
Not to be used for Conveyances

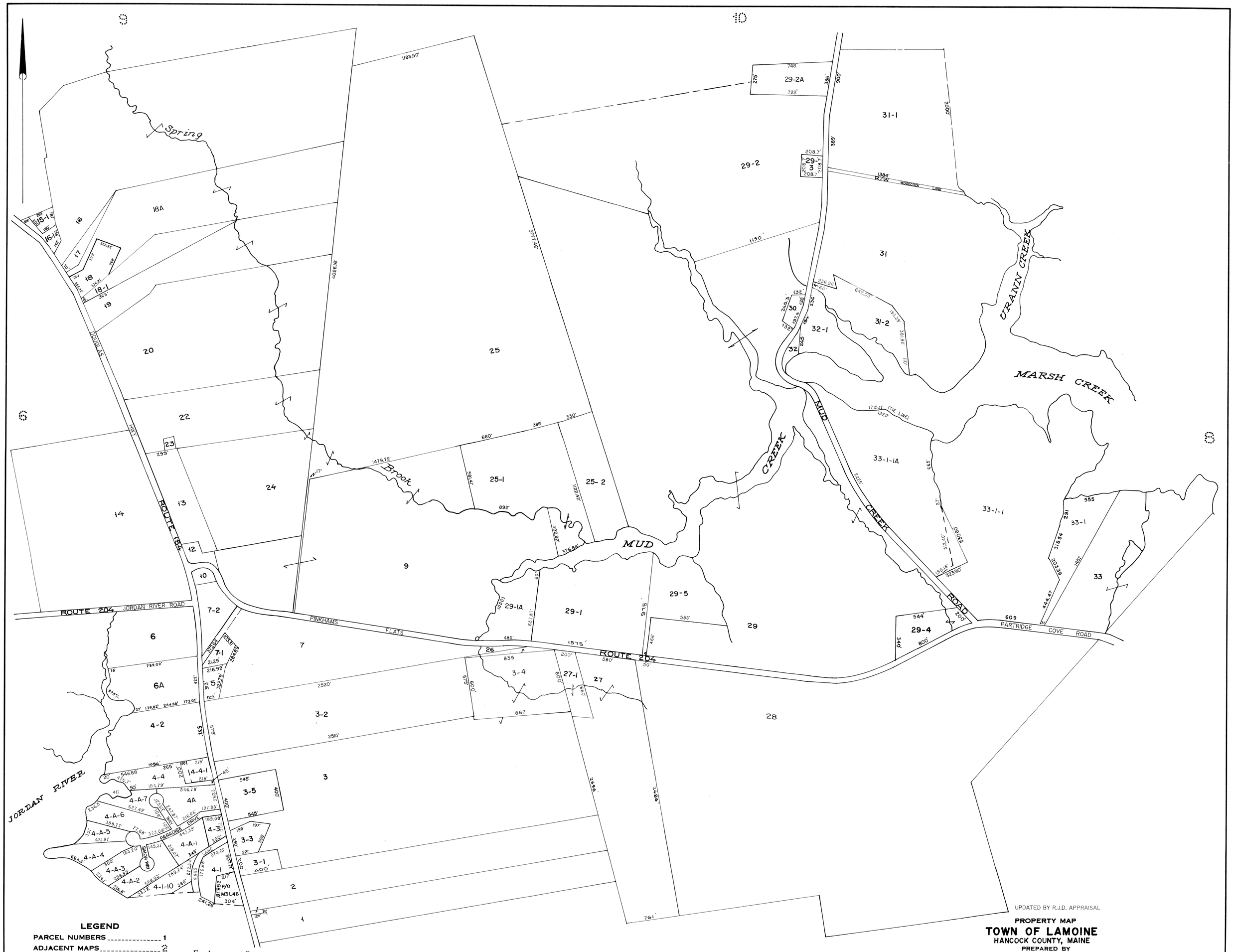

For Assessment Purposes
Not to be used for Conveyances

UPDATED BY R.J.D. APPRAISAL

PROPERTY MAP
TOWN OF LAMOINE
HANCOCK COUNTY, MAINE
PREPARED BY
JAMES W. SEWALL COMPANY OLD TOWN, MAINE
SCALE 1 INCH =400 ± FEET

LEGEND

PARCEL NUMBERS 1
ADJACENT MAPS 2
MATCH LINE ..... ——

For Assessment Purposes
Not to be used for Conveyances

UPDATED BY R.J.D. APPRAISAL

PROPERTY MAP
TOWN OF LAMOINE
HANCOCK COUNTY,
PREPARED BY
JAMES W. SEWALL COMPANY OLD TOWN, MAINE
SCALE 1 INCH =400 ± FEET

LEGEND

PARCEL NUMBERS 1
ADJACENT MAPS 2
MATCH LINE ————————

For Assessment Purposes
Not to be used for Conveyances

UPDATED BY R.J.D. APPRAISAL

PROPERTY MAP

TOWN OF LAMOINE

HANCOCK COUNTY, MAINE

PREPARED BY

JAMES W. SEWALL COMPANY OLD TOWN, MAINE

SCALE 1 INCH = 400 ± FEET

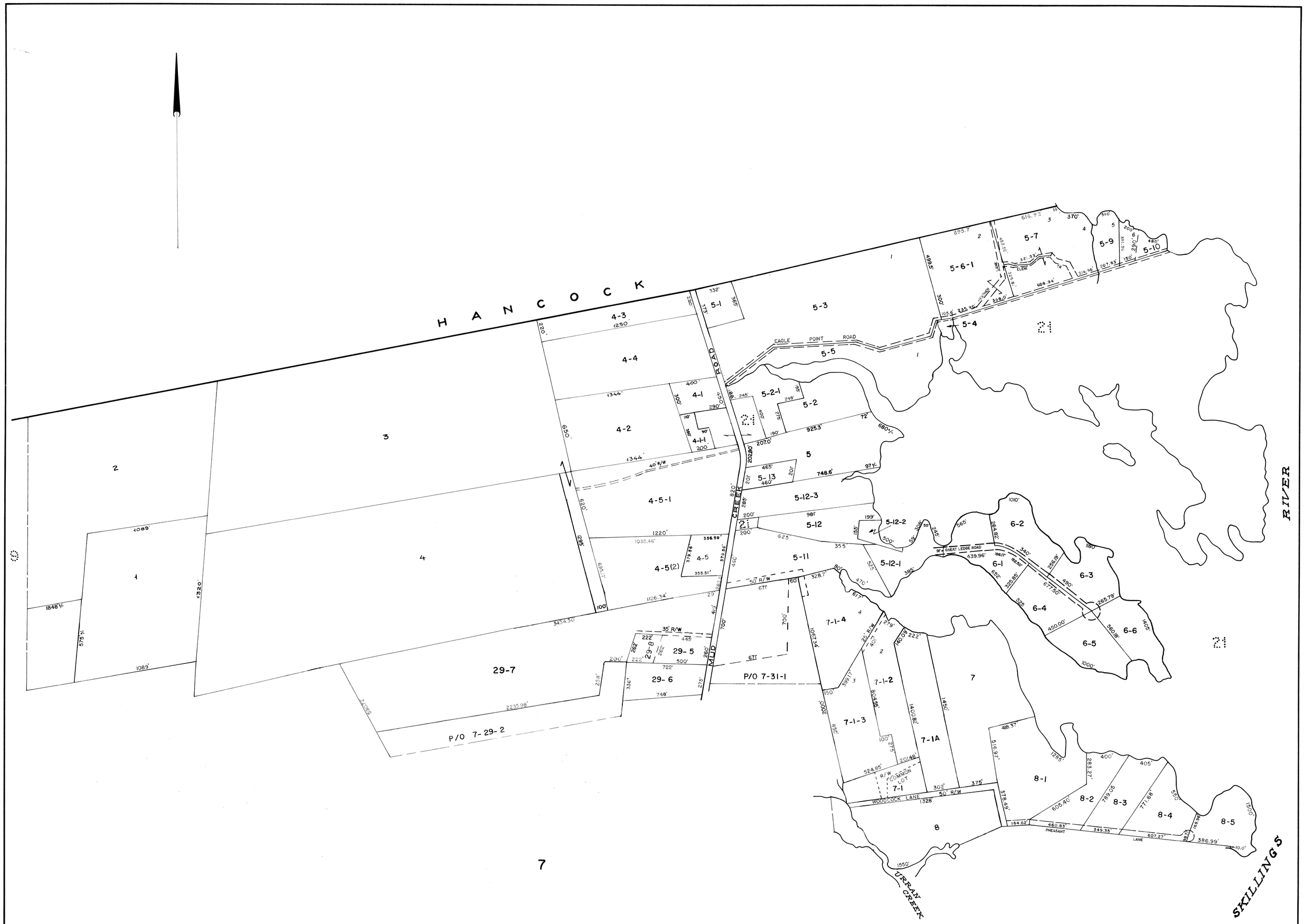

LEGEND

PARCEL NUMBERS 1
ADJACENT MAPS 2
MATCH LINE _____

For Assessment Purposes
Not to be used for Conveyances

UPDATED BY R.J.D. APPRAISAL

PROPERTY MAP

TOWN OF LAMOINE

HANCOCK COUNTY, MAINE

PREPARED BY

JAMES W. SEWALL COMPANY OLD TOWN, MAINE

SCALE 1 INCH = 400 ± FEET

LEGEND

PARCEL NUMBERS _____ 1

ADJACENT MAPS _____ ⁂

MATCH LINE _____

For Assessment Purposes
Not to be used for Conveyances

UPDATED BY R.J.D. APPRAISAL

PROPERTY MAP

TOWN OF LAMOINE

HANCOCK COUNTY, MAINE

PREPARED BY

JAMES W. SEWALL COMPANY OLD TOWN, MAINE

SCALE 1 INCH =200 ± FEET

11

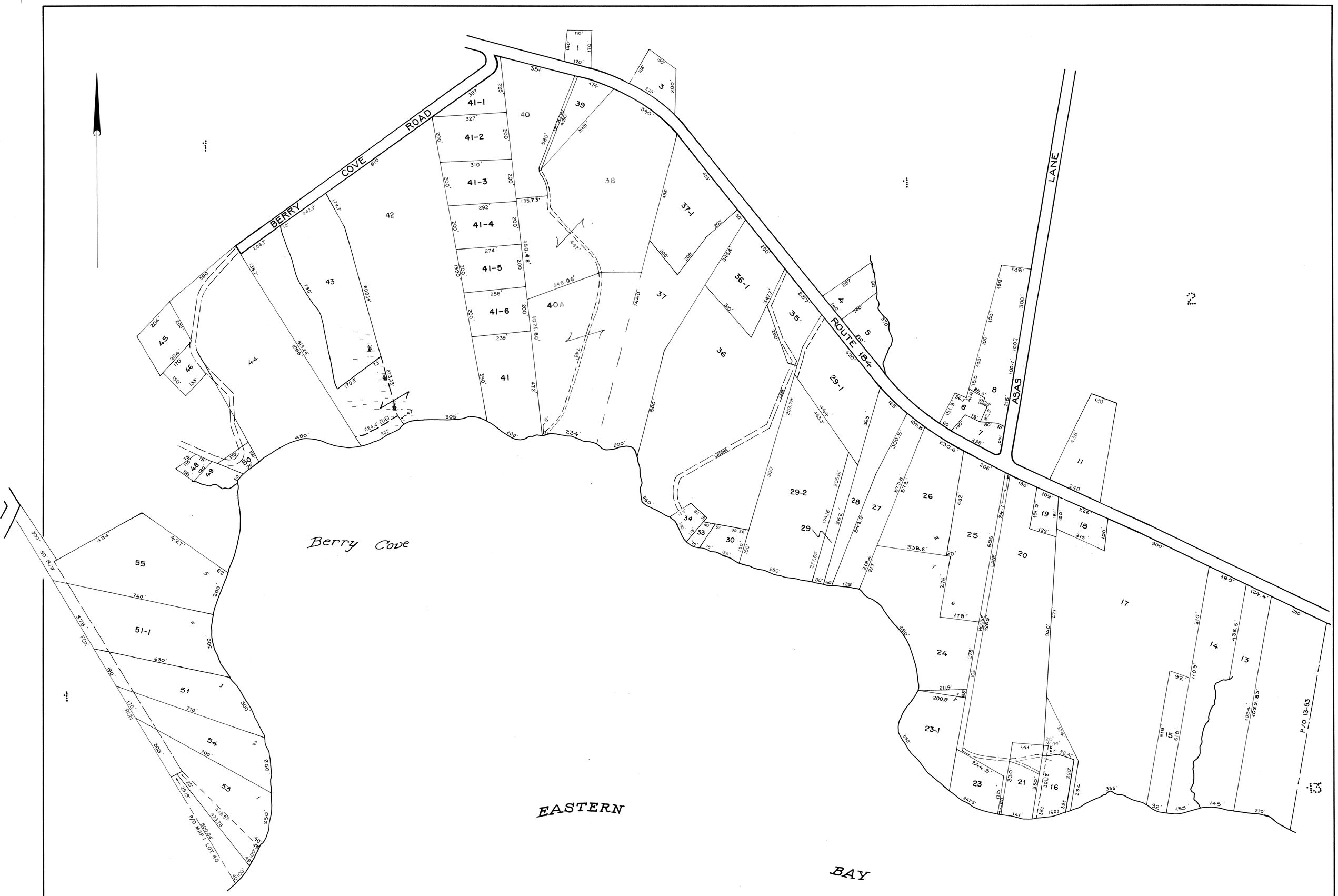

LEGEND

PARCEL NUMBERS 1
ADJACENT MAPS 2
MATCH LINE ..... ——

For Assessment Purposes
Not to be used for Conveyances

UPDATED BY R.J.D. APPRAISAL

PROPERTY MAP

TOWN OF LAMOINE

HANCOCK COUNTY, MAINE

PREPARED BY

JAMES W. SEWALL COMPANY OLD TOWN, MAINE

SCALE 1 INCH =200 ± FEET

12

UPDATED BY R.J.D. APPRAISAL

PROPERTY MAP

TOWN OF LAMOINE

HANCOCK COUNTY, MAINE

PREPARED BY

JAMES W. SEWALL COMPANY OLD TOWN, MAINE

SCALE 1 INCH = 200 ± FEET

LEGEND

PARCEL NUMBERS 1

ADJACENT MAPS 2

MATCH LINE _____

For Assessment Purposes
Not to be used for Conveyances

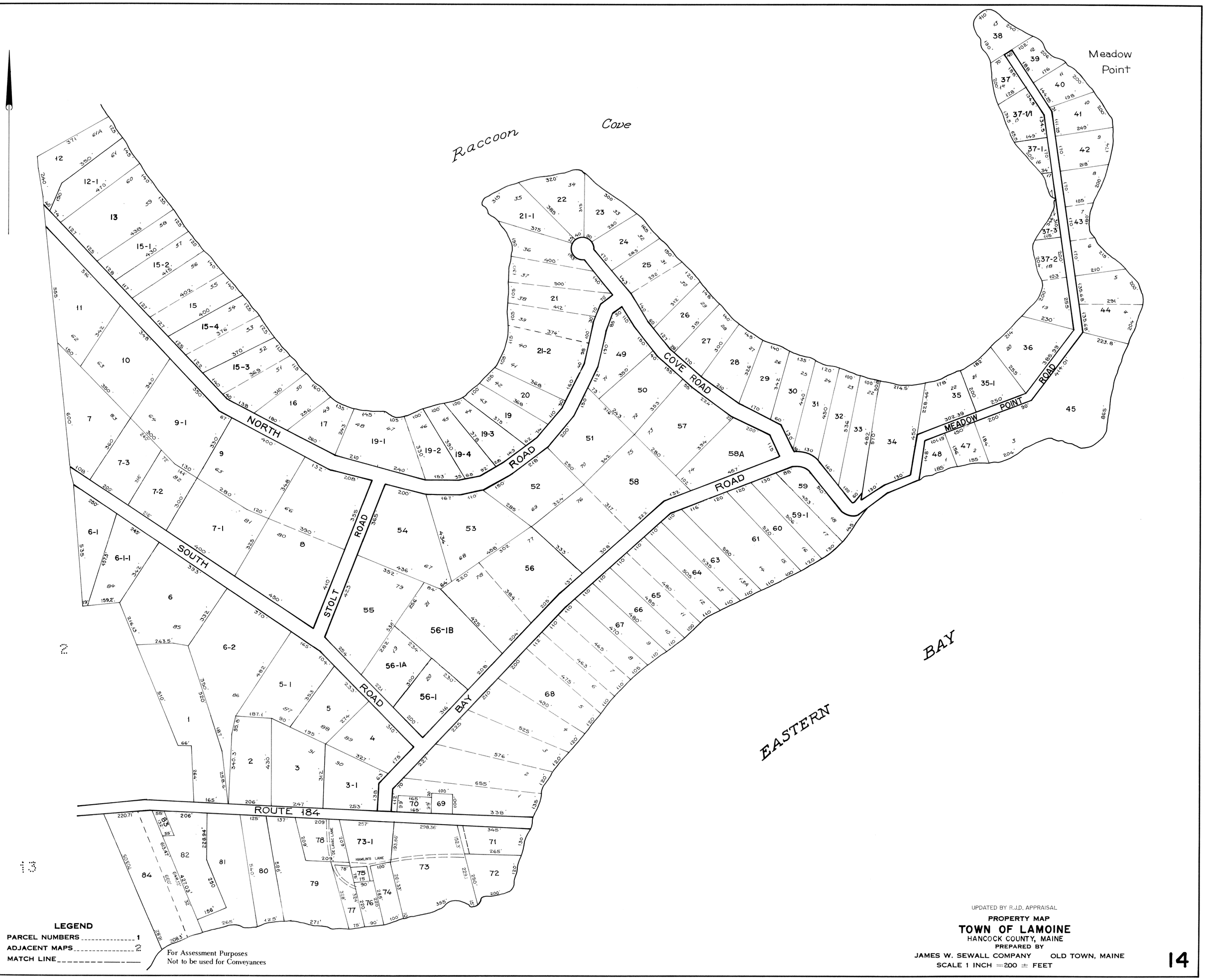

UPDATED BY R.J.D. APPRAISAL

PROPERTY MAP

TOWN OF LAMOINE

HANCOCK COUNTY, MAINE

PREPARED BY

JAMES W. SEWALL COMPANY OLD TOWN, MAINE

SCALE 1 INCH = 200 ± FEET

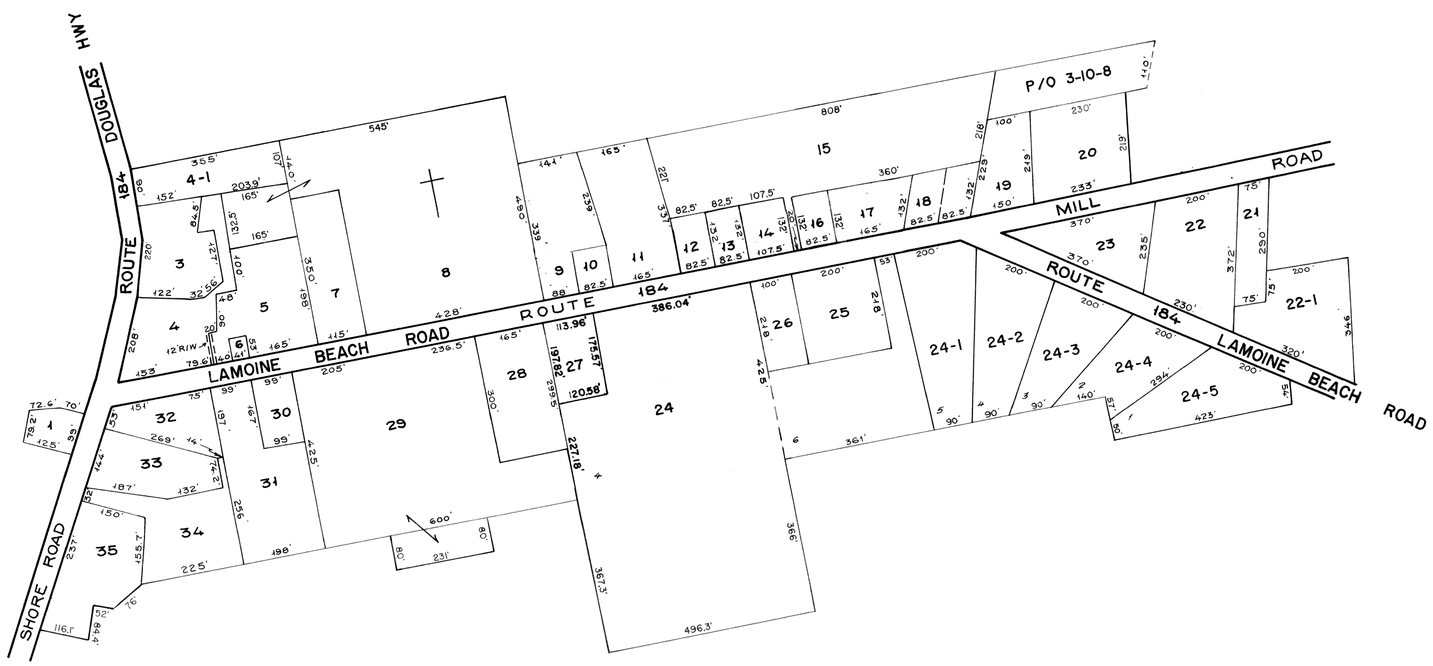

LEGEND

PARCEL NUMBERS _____ 1

ADJACENT MAPS _____

MATCH LINE _____

For Assessment Purposes
Not to be used for Conveyances

UPDATED BY R.J.D. APPRAISAL

PROPERTY MAP

TOWN OF LAMOINE

HANCOCK COUNTY, MAINE

PREPARED BY

JAMES W. SEWALL COMPANY OLD TOWN, MAINE

SCALE 1 INCH =200 ± FEET

LEGEND

PARCEL NUMBERS 1
ADJACENT MAPS 2
MATCH LINE ————————

For Assessment Purposes
Not to be used for Conveyances

UPDATED BY R.J.D. APPRAISAL

PROPERTY MAP

TOWN OF LAMOINE

HANCOCK COUNTY, MAINE

PREPARED BY

JAMES W. SEWALL COMPANY OLD TOWN, MAINE

SCALE 1 INCH = 200 ± FEET

UPDATED BY R.J.D. APPRAISAL

PROPERTY MAP

TOWN OF LAMOINE

HANCOCK COUNTY, MAINE

PREPARED BY

JAMES W. SEWALL COMPANY OLD TOWN, MAINE

SCALE 1 INCH =200 ± FEET

LEGEND

PARCEL NUMBERS 1

ADJACENT MAPS .....

MATCH LINE .....

For Assessment Purposes
Not to be used for Conveyances

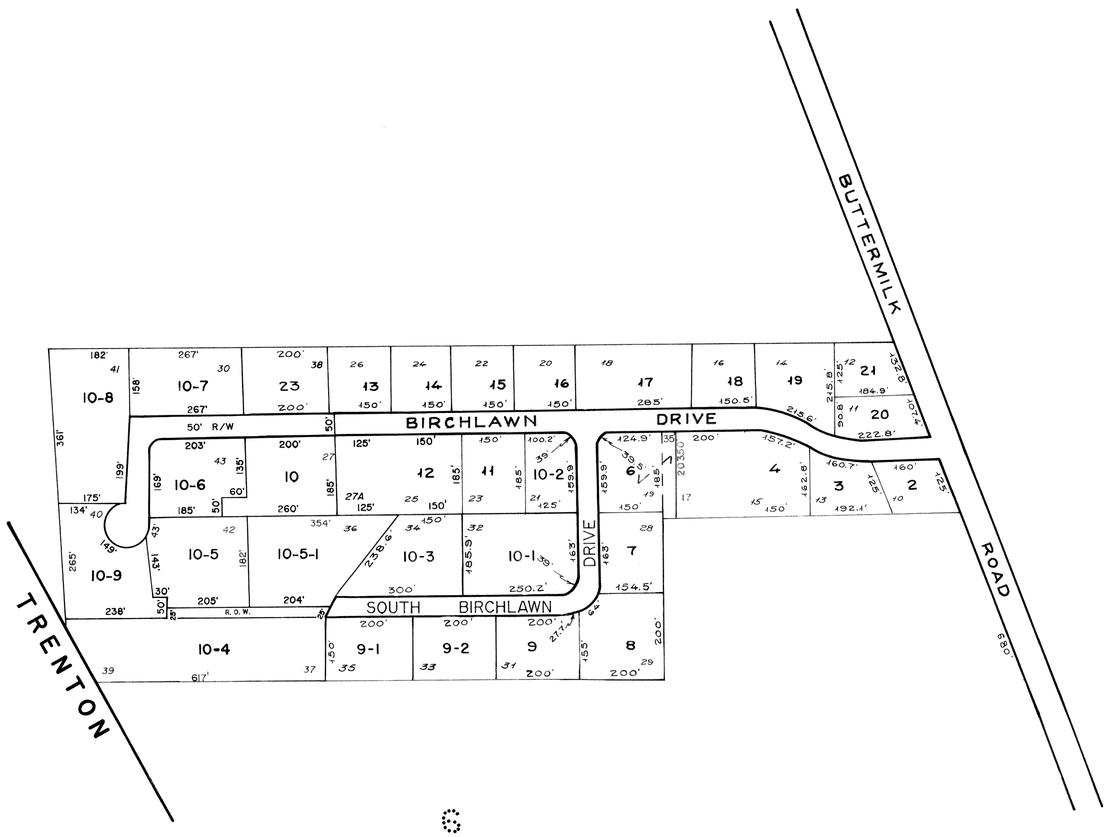

LEGEND

PARCEL NUMBERS 1

ADJACENT MAPS 2

MATCH LINE ————————

For Assessment Purposes
Not to be used for Conveyances

UPDATED BY R.J.D. APPRAISAL

PROPERTY MAP

TOWN OF LAMOINE

HANCOCK COUNTY, MAINE

PREPARED BY

JAMES W. SEWALL COMPANY OLD TOWN, MAINE

SCALE 1 INCH = 200 ± FEET

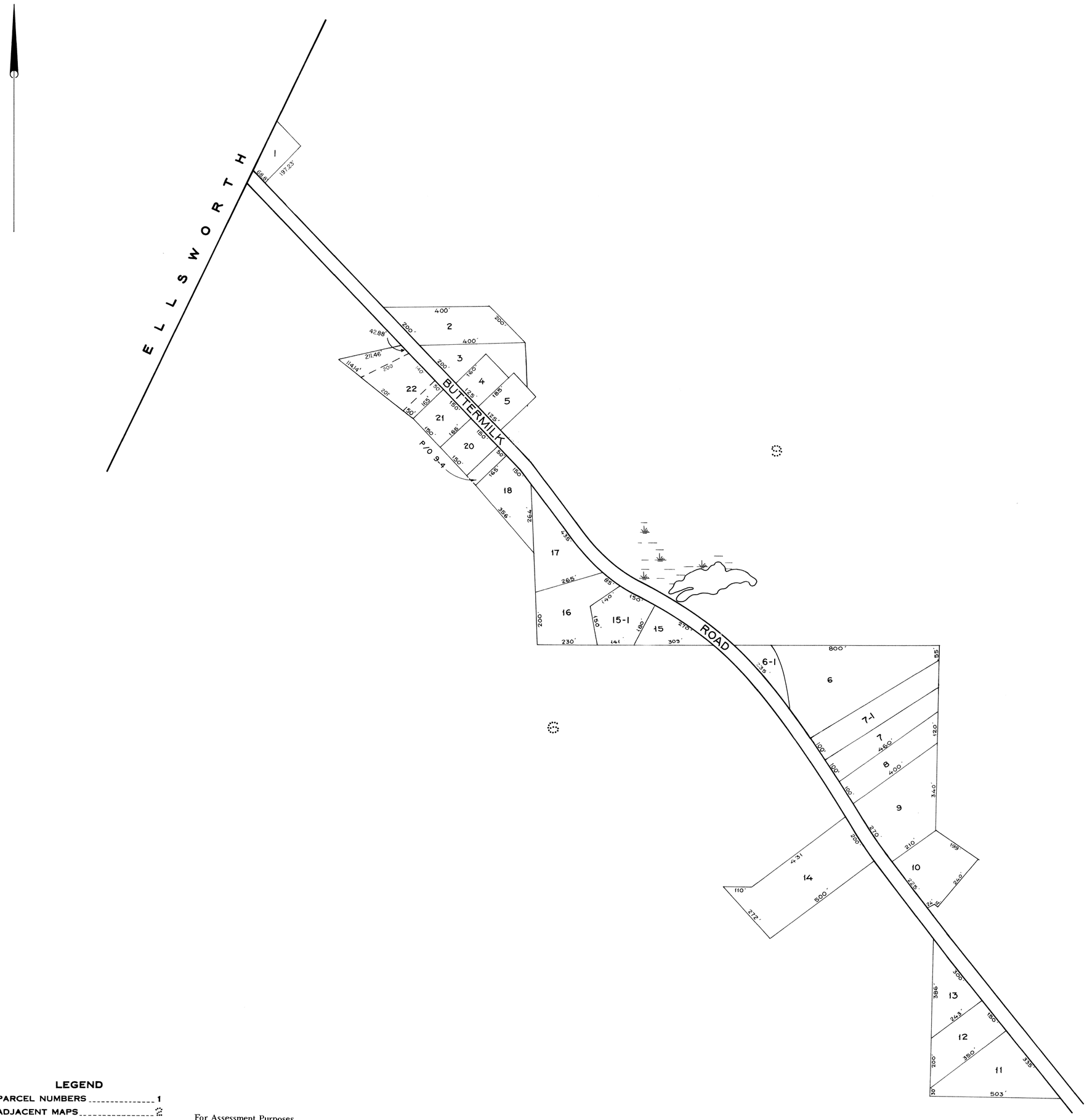

LEGEND

PARCEL NUMBERS 1
ADJACENT MAPS 2
MATCH LINE _____

For Assessment Purposes
Not to be used for Conveyances

UPDATED BY R.J.D. APPRAISAL

PROPERTY MAP

TOWN OF LAMOINE

HANCOCK COUNTY, MAINE

PREPARED BY

JAMES W. SEWALL COMPANY OLD TOWN, MAINE

SCALE 1 INCH = 200 ± FEET

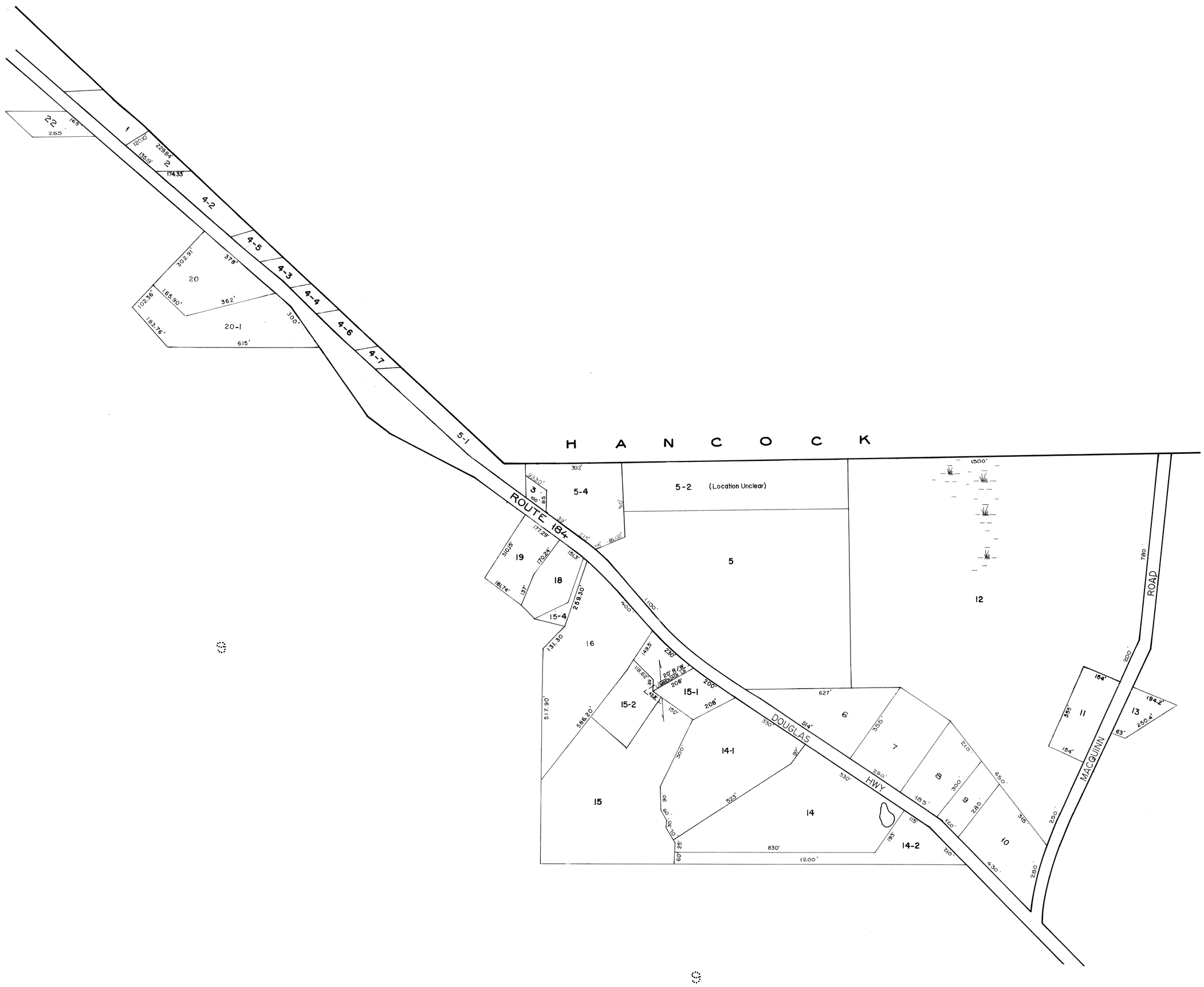

LEGEND

PARCEL NUMBERS 1
ADJACENT MAPS 2
MATCH LINE ————————

For Assessment Purposes
Not to be used for Conveyances

UPDATED BY R.J.D. APPRAISAL
PROPERTY MAP
TOWN OF LAMOINE
HANCOCK COUNTY, MAINE
PREPARED BY
JAMES W. SEWALL COMPANY OLD TOWN, MAINE
SCALE 1 INCH = 200 ± FEET

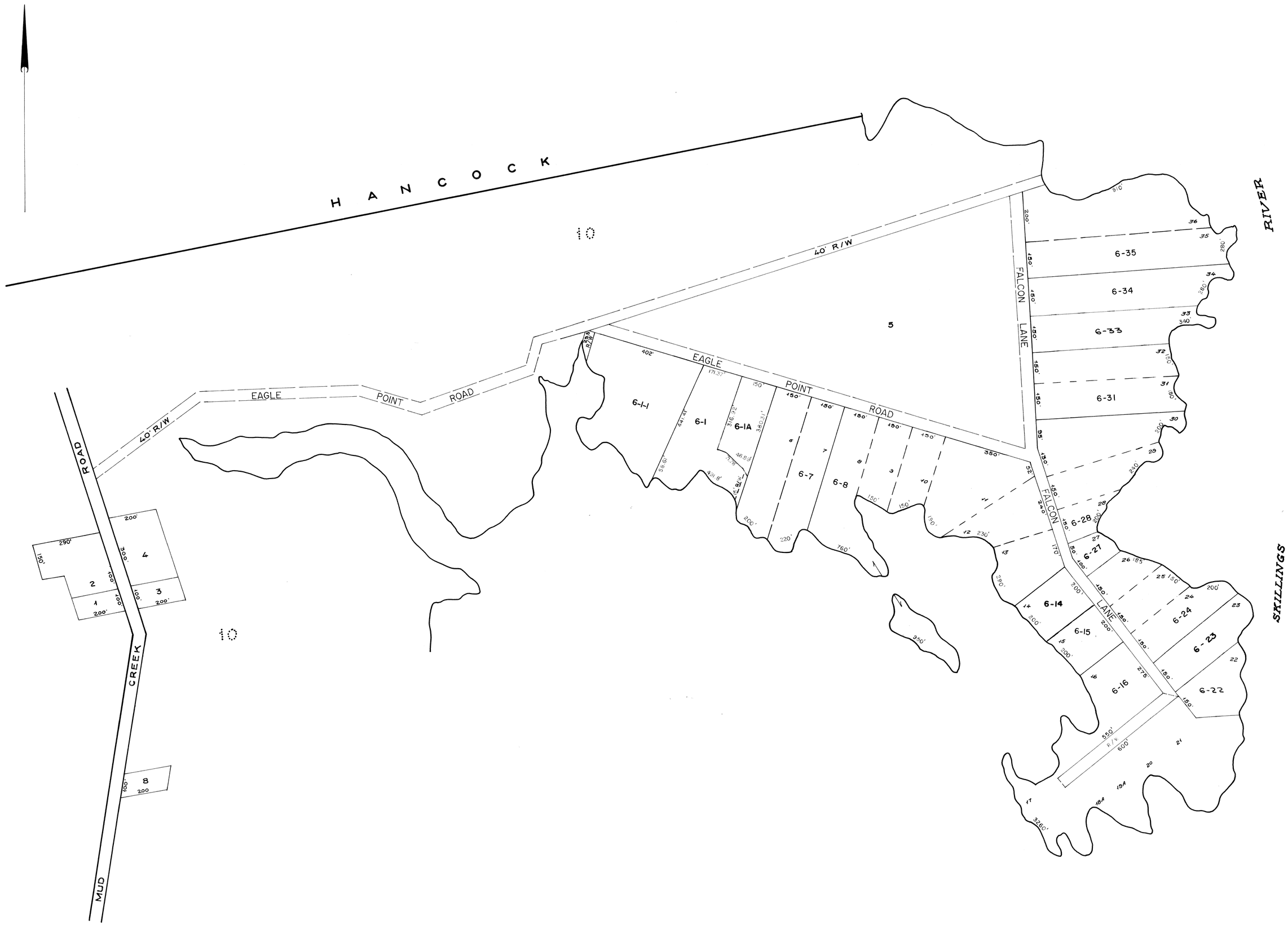

LEGEND

PARCEL NUMBERS 1
ADJACENT MAPS 2
MATCH LINE _____

For Assessment Purposes
Not to be used for Conveyances

UPDATED BY R.J.D. APPRAISAL.
PROPERTY MAP
TOWN OF LAMOINE
HANCOCK COUNTY, MAINE
PREPARED BY
JAMES W. SEWALL COMPANY OLD TOWN, MAINE
SCALE 1 INCH = 200 ± FEET