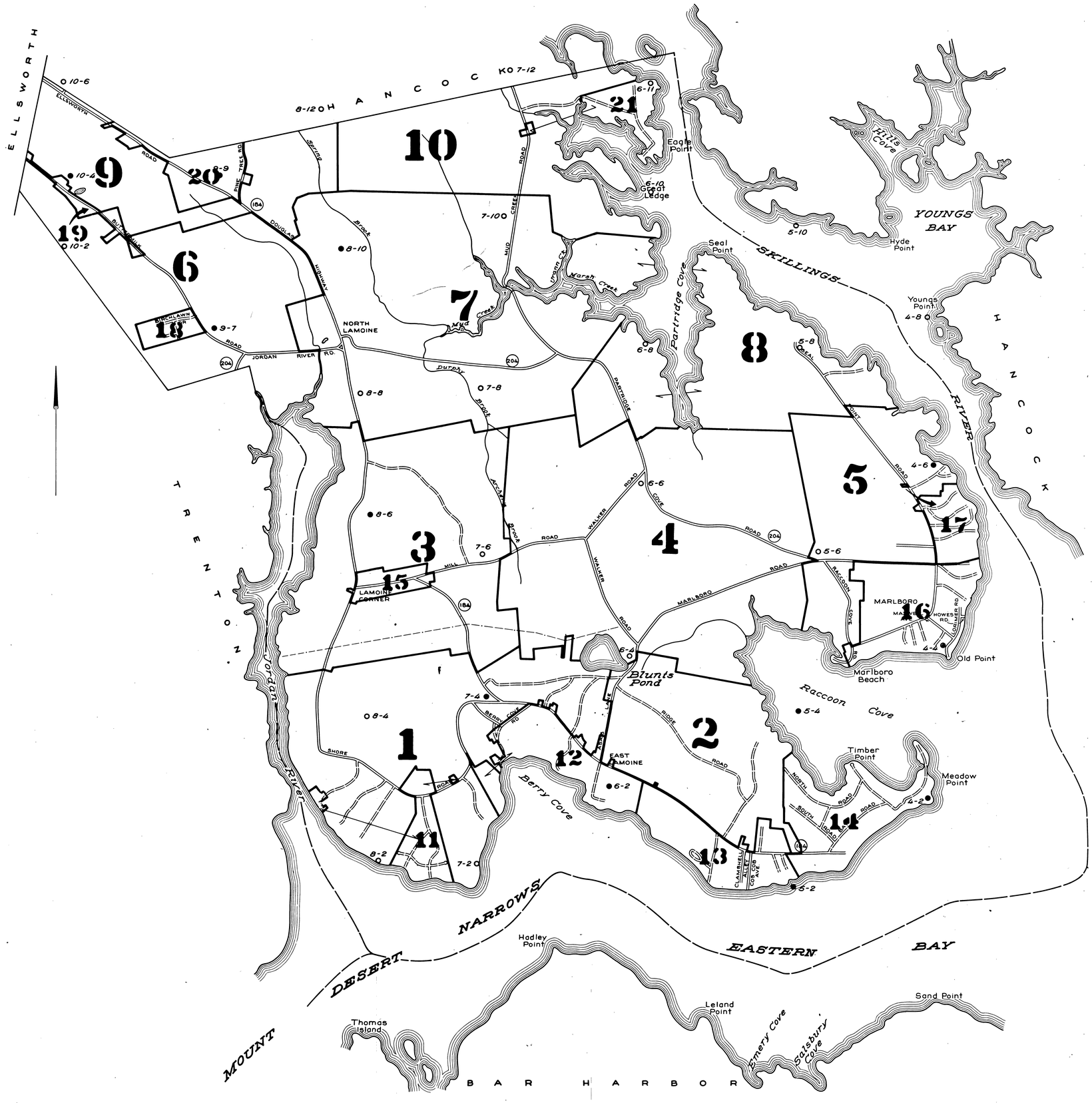

LEGEND

- 7 — MAP NUMBER
- MAP LIMITS
- ○ RURAL PHOTO CENTER
- ● URBAN AND RURAL PHOTO CENTER

UPDATED BY

R.J.D. APPRAISAL

PROPERTY MAP INDEX
TOWN OF
LAMOINE
HANCOCK COUNTY, MAINE
1973

JAMES W. SEWALL COMPANY, OLD TOWN, MAINE

SCALE
1000 0 1000 2000 3000 4000
FEET

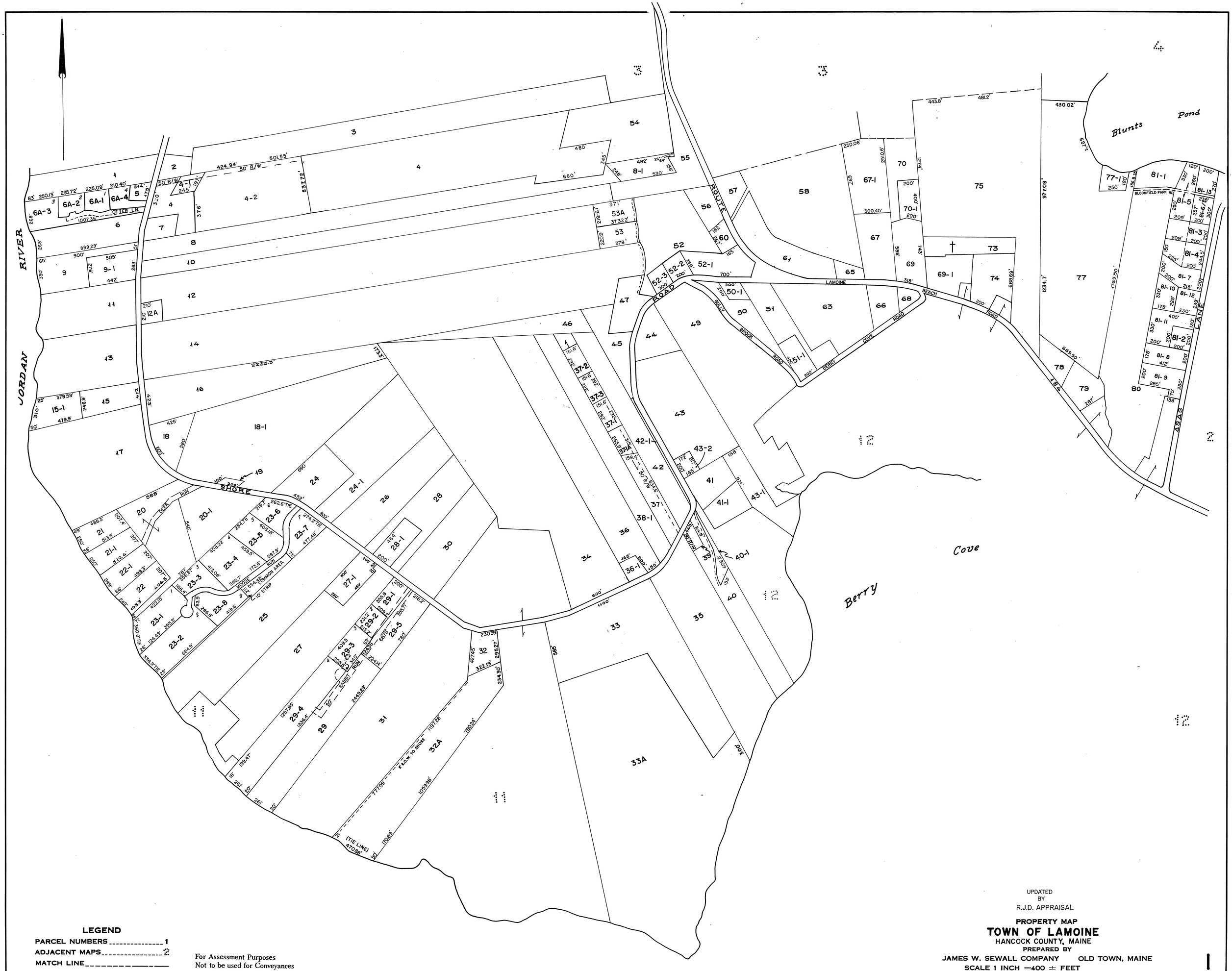

LEGEND

PARCEL NUMBERS ---------- 1
ADJACENT MAPS ---------- 2
MATCH LINE ----------

For Assessment Purposes
Not to be used for Conveyances

UPDATED
BY
R.J.D. APPRAISAL

PROPERTY MAP

TOWN OF LAMOINE

HANCOCK COUNTY, MAINE

PREPARED BY

JAMES W. SEWALL COMPANY OLD TOWN, MAINE

SCALE 1 INCH = 400 ± FEET

1

LEGEND

PARCEL NUMBERS 1
ADJACENT MAPS 2
MATCH LINE .....

For Assessment Purposes
Not to be used for Conveyances

UPDATED BY R.J.D. APPRAISAL

PROPERTY MAP
TOWN OF LAMOINE
HANCOCK COUNTY, MAINE
PREPARED BY
JAMES W. SEWALL COMPANY OLD TOWN, MAINE
SCALE 1 INCH =400 ± FEET

2

For Assessment Purposes
Not to be used for Conveyances

UPDATED BY R.J.D. APPRAISAL.

PROPERTY MAP
TOWN OF LAMOINE
HANCOCK COUNTY, MAINE
PREPARED BY
JAMES W. SEWALL COMPANY OLD TOWN, MAINE
SCALE 1 INCH = 400 ± FEET

3

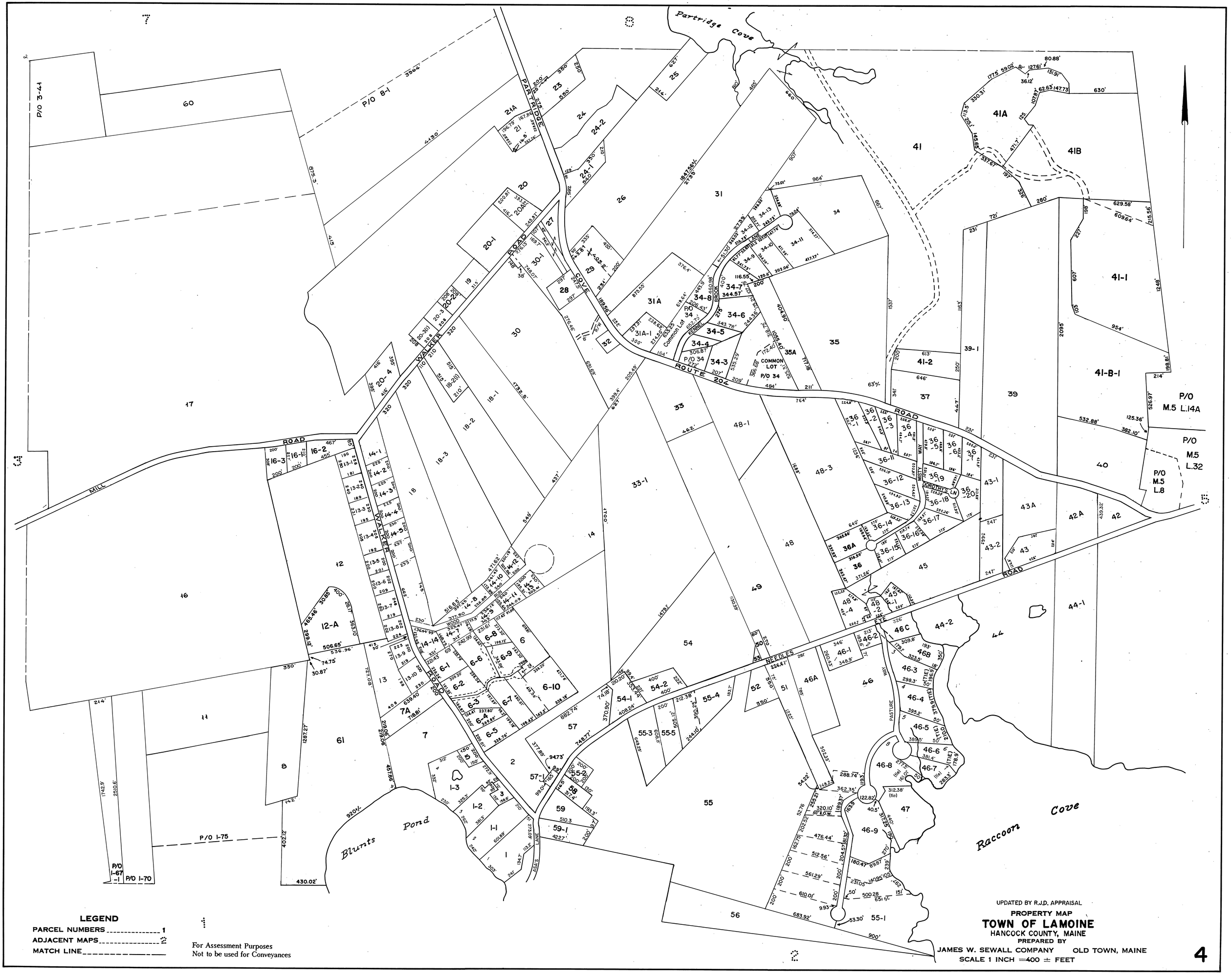

LEGEND

PARCEL NUMBERS ---------- 1

ADJACENT MAPS ---------- ⁝

MATCH LINE ----------

For Assessment Purposes
Not to be used for Conveyances

UPDATED BY R.J.D. APPRAISAL

PROPERTY MAP

TOWN OF LAMOINE

HANCOCK COUNTY, MAINE

PREPARED BY

JAMES W. SEWALL COMPANY OLD TOWN, MAINE

SCALE 1 INCH = 400 ± FEET

4

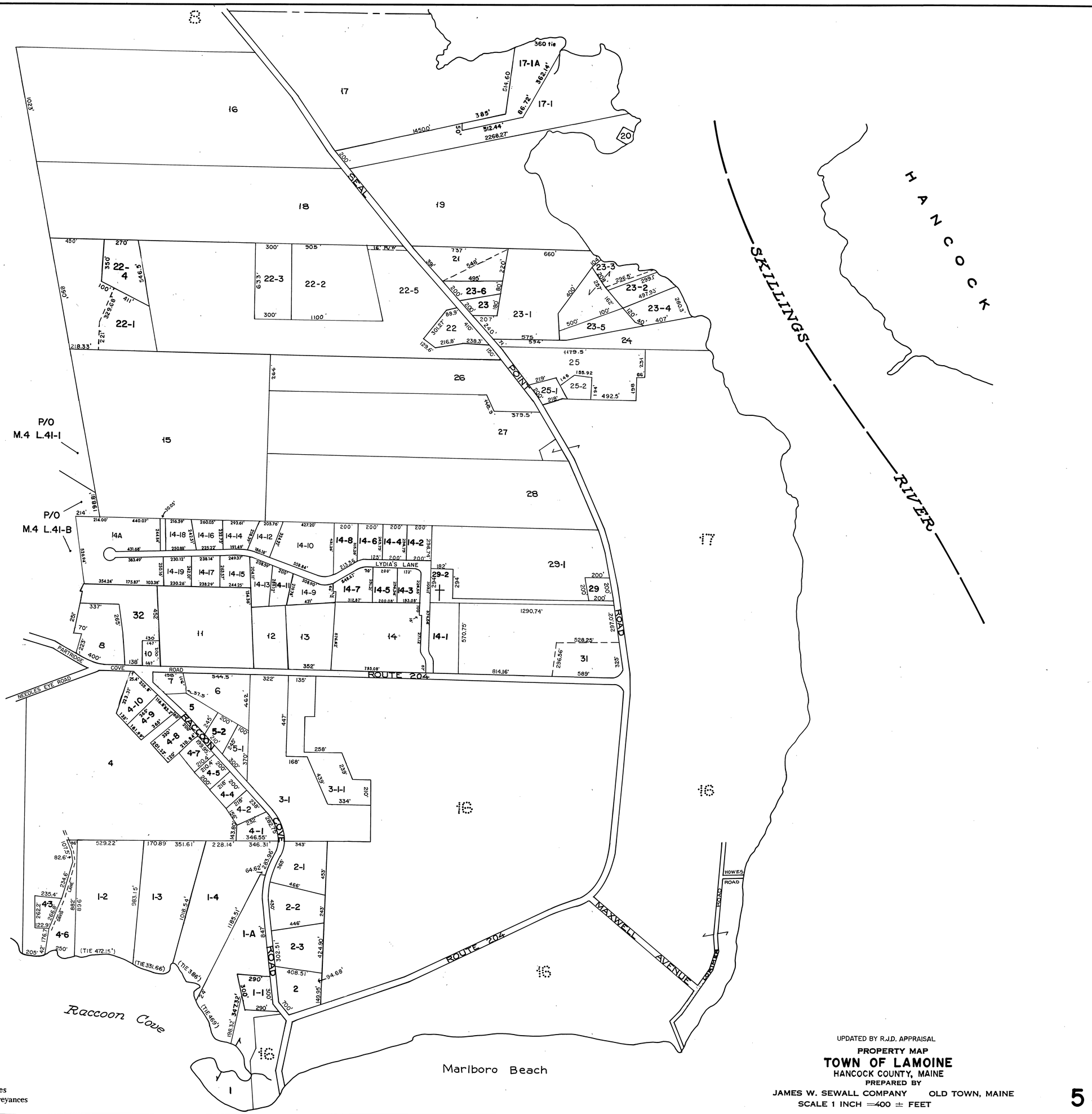

LEGEND

PARCEL NUMBERS ---------- 1
ADJACENT MAPS ---------- 12
MATCH LINE ----------

For Assessment Purposes
Not to be used for Conveyances

UPDATED BY R.J.D. APPRAISAL

PROPERTY MAP

TOWN OF LAMOINE

HANCOCK COUNTY, MAINE

PREPARED BY

JAMES W. SEWALL COMPANY OLD TOWN, MAINE

SCALE 1 INCH = 400 ± FEET

LEGEND

PARCEL NUMBERS ---------- 1
ADJACENT MAPS ---------- 2
MATCH LINE ----------

For Assessment Purposes
Not to be used for Conveyances

UPDATED BY R.J.D. APPRAISAL

PROPERTY MAP
TOWN OF LAMOINE
HANCOCK COUNTY, MAINE
PREPARED BY
JAMES W. SEWALL COMPANY OLD TOWN, MAINE
SCALE 1 INCH = 400 ± FEET

6

LEGEND

PARCEL NUMBERS ---------- 1
ADJACENT MAPS ---------- ⊡
MATCH LINE ----------

For Assessment Purposes
Not to be used for Conveyances

UPDATED BY R.J.D. APPRAISAL

PROPERTY MAP

TOWN OF LAMOINE

HANCOCK COUNTY, MAINE

PREPARED BY

JAMES W. SEWALL COMPANY OLD TOWN, MAINE

SCALE 1 INCH = 400 ± FEET

7

LEGEND

PARCEL NUMBERS ---------- 1
ADJACENT MAPS ---------- 2
MATCH LINE ---------- ——

For Assessment Purposes
Not to be used for Conveyances

UPDATED BY R.J.D. APPRAISAL

PROPERTY MAP

TOWN OF LAMOINE

HANCOCK COUNTY,

PREPARED BY

JAMES W. SEWALL COMPANY OLD TOWN, MAINE

SCALE 1 INCH = 400 ± FEET

8

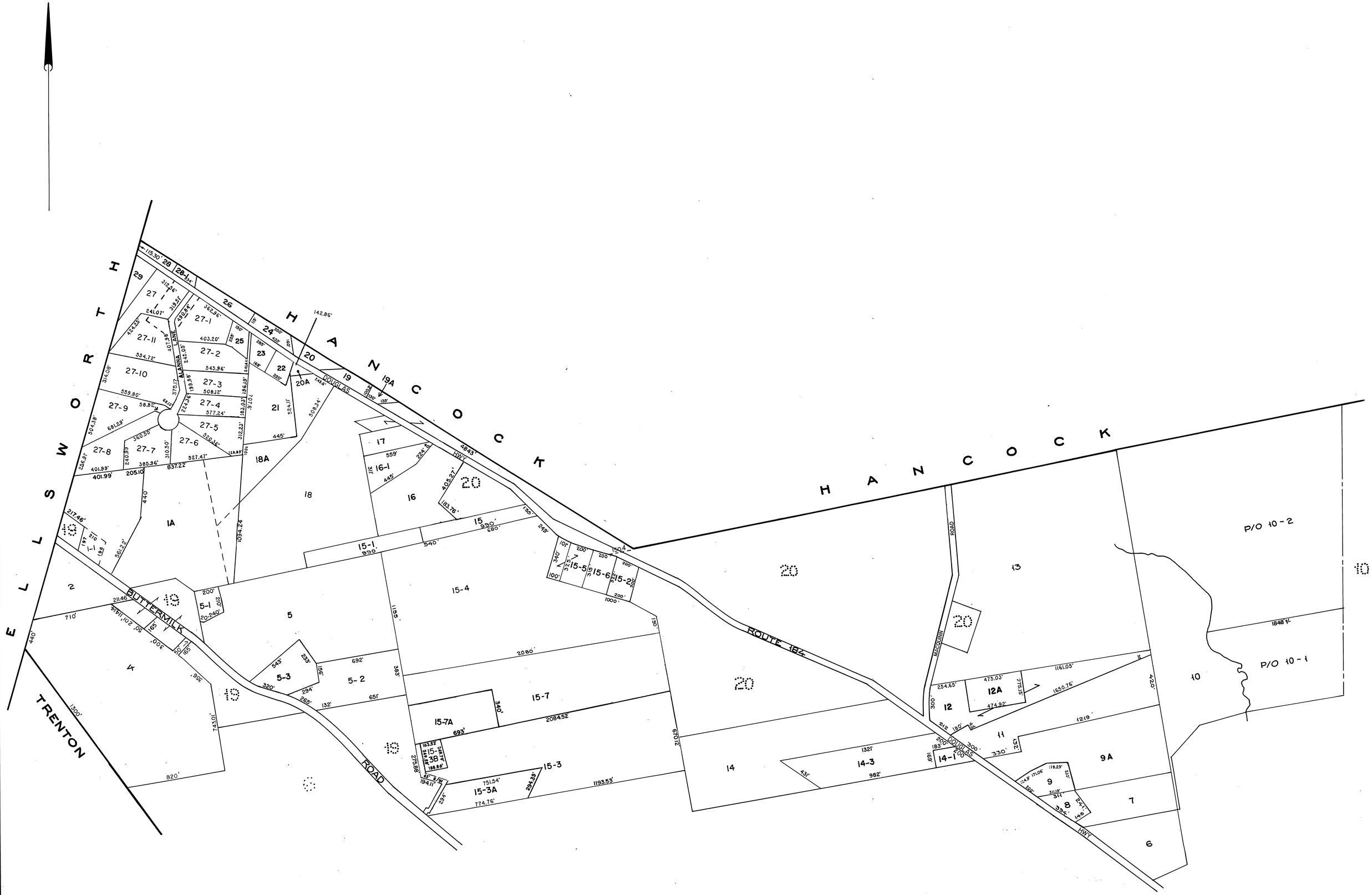

LEGEND

PARCEL NUMBERS ---------- 1
ADJACENT MAPS ---------- 2
MATCH LINE ----------

For Assessment Purposes
Not to be used for Conveyances

UPDATED BY R.J.D. APPRAISAL

PROPERTY MAP

TOWN OF LAMOINE

HANCOCK COUNTY, MAINE

PREPARED BY

JAMES W. SEWALL COMPANY OLD TOWN, MAINE

SCALE 1 INCH = 400 ± FEET

9

HANCOCK

EAGLE POINT ROAD

FOYD

MUD CREEK

GREAT LEDGE ROAD

WOODCOCK LANE 50' R/W

PHEASANT LANE

R/W COMMON LOT 7-1

URBAN CREEK

SKILLINGS RIVER

4-3 1250' 4-4 1344' 4-2 650' 4-1 300' 290' 4-1-1 200' 5-1 373' 332' 565' 220' 400' 110' 90' 395'

5-3 5-6-1 499.5' 695.7' 300' 105.6' 235.9' 388.0' 616.92' 370' 390' 200' 290' 480' 5-7 5-9 5-10 321.83' 325.81' 609.94' 214.96' 207.83' 150' 78' 42.50' 5-4 5-5 5-2-1 5-2 248' 191' 245' 410' 210' 207.0' 190' 925.3' 72' 680'± 5 5-13 460' 465' 748.6' 97½' 5-12-3 5-12 5-12-2 5-12-1 981' 199' 155' 500' 625' 355' 525' 365' 470' 617' 328.7' 80' 60' 671' 700' 460' 419' 283.8' 29' 50' R/W 35' R/W 222' 445' 262' 29-8 29-5 500' 722' 29-6 336' 748' 275' 258' 2235.98' 2,005' P/O 7-29-2 P/O 7-31-1 29-7 3434.50' 1126.34' 1035.46' 1220' 356.59' 379.46' 4-5 4-5(2) 355.51' 695.17' 620' 1295' 1089' 1848'± 575'± 1320' 1 2 3 4 5 6 7 8 7-1-4 7-1-2 7-1-3 7-1A 7 1057.34' 1000' 850' 804.52' 1400.82' 1450' 399.17' 407' 279' 140.09' 222' 150' 100' 275' 201.48' 524.85' 302' 375' 1328' 378.43' 418.37' 516.97' 1285' 8-1 8-2 8-3 8-4 8-5 283.27' 400' 405' 550' 1500' 605.40' 789.05' 771.68' 165.98' 184.62' 460.83' 349.35' 607.27' 386.99' 10.0' 1550' 1010' 1180' 6-1 6-2 6-3 6-4 6-5 6-6 284.82' 186.17' 82.50' 340' 256.19' 490' 677.50' 525' 325.85' 450.00' 265.79' 560.18' 1405' 1000'

LEGEND

PARCEL NUMBERS ---------- 1

ADJACENT MAPS ---------- 2

MATCH LINE ----------

For Assessment Purposes
Not to be used for Conveyances

UPDATED BY R.J.D. APPRAISAL

PROPERTY MAP

TOWN OF LAMOINE

HANCOCK COUNTY, MAINE

PREPARED BY

JAMES W. SEWALL COMPANY OLD TOWN, MAINE

SCALE 1 INCH = 400 ± FEET

10

LEGEND

PARCEL NUMBERS ---------- 1
ADJACENT MAPS ---------- 2
MATCH LINE ----------

For Assessment Purposes
Not to be used for Conveyances

UPDATED BY R.J.D. APPRAISAL

PROPERTY MAP

TOWN OF LAMOINE

HANCOCK COUNTY, MAINE

PREPARED BY

JAMES W. SEWALL COMPANY OLD TOWN, MAINE

SCALE 1 INCH = 200 ± FEET

11

BERRY COVE ROAD

ROUTE 184

ASAS LANE

Berry Cove

EASTERN BAY

LEGEND

PARCEL NUMBERS ---------- 1

ADJACENT MAPS ---------- ☆

MATCH LINE ----------

For Assessment Purposes
Not to be used for Conveyances

UPDATED BY R.J.D. APPRAISAL

PROPERTY MAP

TOWN OF LAMOINE

HANCOCK COUNTY, MAINE

PREPARED BY

JAMES W. SEWALL COMPANY OLD TOWN, MAINE

SCALE 1 INCH = 200 ± FEET

12

LEGEND

PARCEL NUMBERS ---------- 1
ADJACENT MAPS ---------- 2
MATCH LINE ----------

For Assessment Purposes
Not to be used for Conveyances

UPDATED BY R.J.D. APPRAISAL

PROPERTY MAP

TOWN OF LAMOINE

HANCOCK COUNTY, MAINE

PREPARED BY

JAMES W. SEWALL COMPANY OLD TOWN, MAINE

SCALE 1 INCH = 200 ± FEET

13

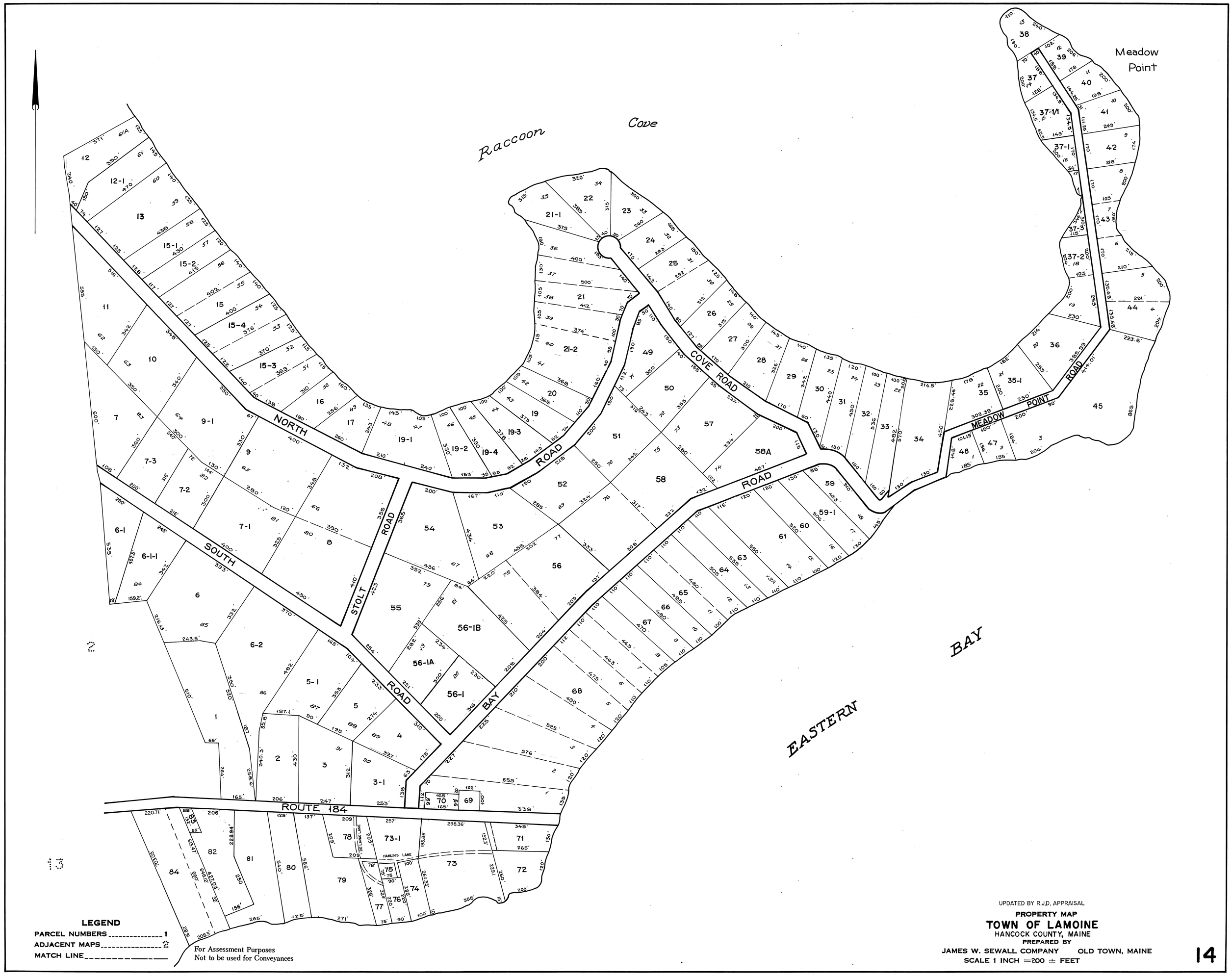
Raccoon Cove
Meadow Point
NORTH ROAD
SOUTH ROAD
STOLT ROAD
COVE ROAD
MEADOW POINT ROAD
BAY ROAD
ROUTE 184
EASTERN BAY
HAMLIN'S LANE
DE LAVAC LANE
LEGEND
PARCEL NUMBERS 1
ADJACENT MAPS 2
MATCH LINE
For Assessment Purposes
Not to be used for Conveyances
UPDATED BY R.J.D. APPRAISAL
PROPERTY MAP
TOWN OF LAMOINE
HANCOCK COUNTY, MAINE
PREPARED BY
JAMES W. SEWALL COMPANY OLD TOWN, MAINE
SCALE 1 INCH =200 ± FEET
14

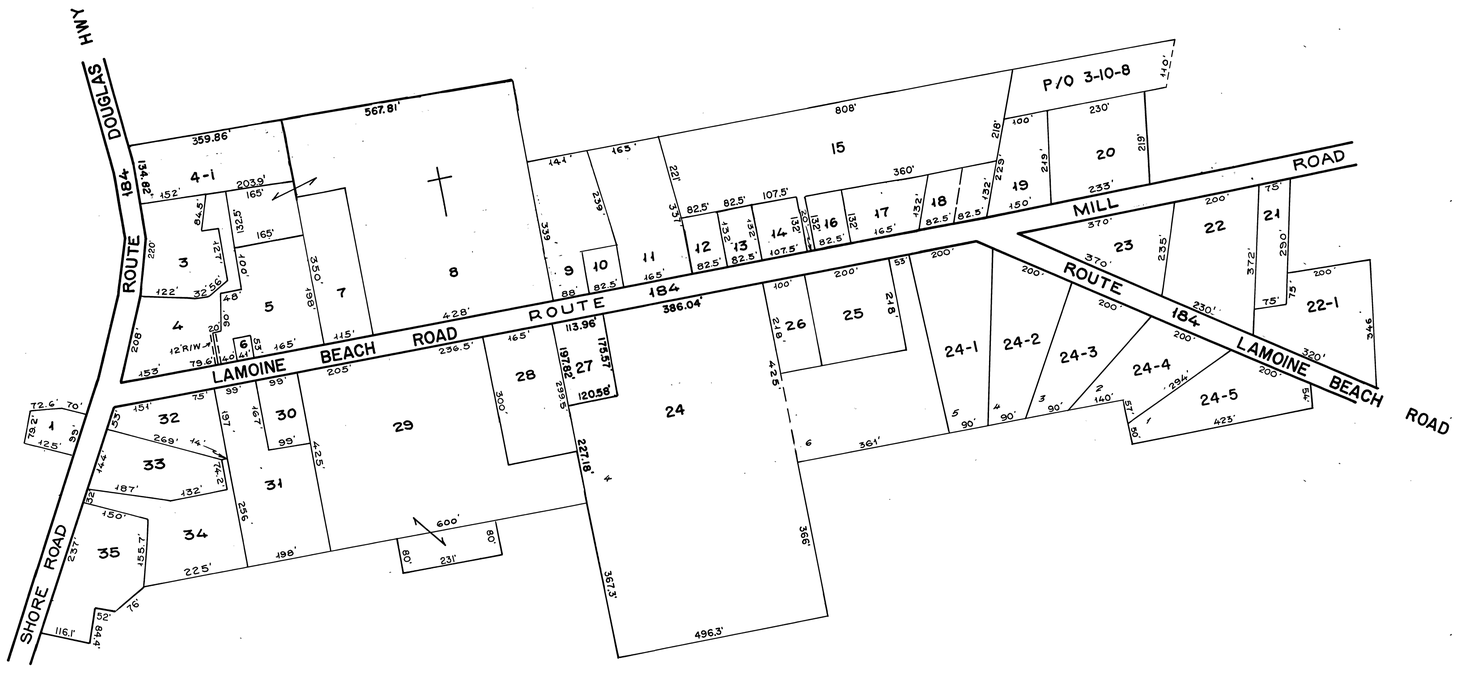

LEGEND

PARCEL NUMBERS ---------- 1
ADJACENT MAPS ---------- 2
MATCH LINE ----------

For Assessment Purposes
Not to be used for Conveyances

UPDATED BY R.J.D. APPRAISAL

PROPERTY MAP

TOWN OF LAMOINE

HANCOCK COUNTY, MAINE

PREPARED BY

JAMES W. SEWALL COMPANY OLD TOWN, MAINE

SCALE 1 INCH = 200 ± FEET

15

LEGEND

PARCEL NUMBERS ---------- 1

ADJACENT MAPS ---------- 2

MATCH LINE ---------- ——

For Assessment Purposes
Not to be used for Conveyances

UPDATED BY R.J.D. APPRAISAL

PROPERTY MAP

TOWN OF LAMOINE

HANCOCK COUNTY, MAINE

PREPARED BY

JAMES W. SEWALL COMPANY OLD TOWN, MAINE

SCALE 1 INCH = 200 ± FEET

LEGEND

PARCEL NUMBERS ---------- 1
ADJACENT MAPS ---------- 2
MATCH LINE ----------

For Assessment Purposes
Not to be used for Conveyances

UPDATED BY R.J.D. APPRAISAL

PROPERTY MAP
TOWN OF LAMOINE
HANCOCK COUNTY, MAINE
PREPARED BY
JAMES W. SEWALL COMPANY OLD TOWN, MAINE
SCALE 1 INCH =200 ± FEET

17

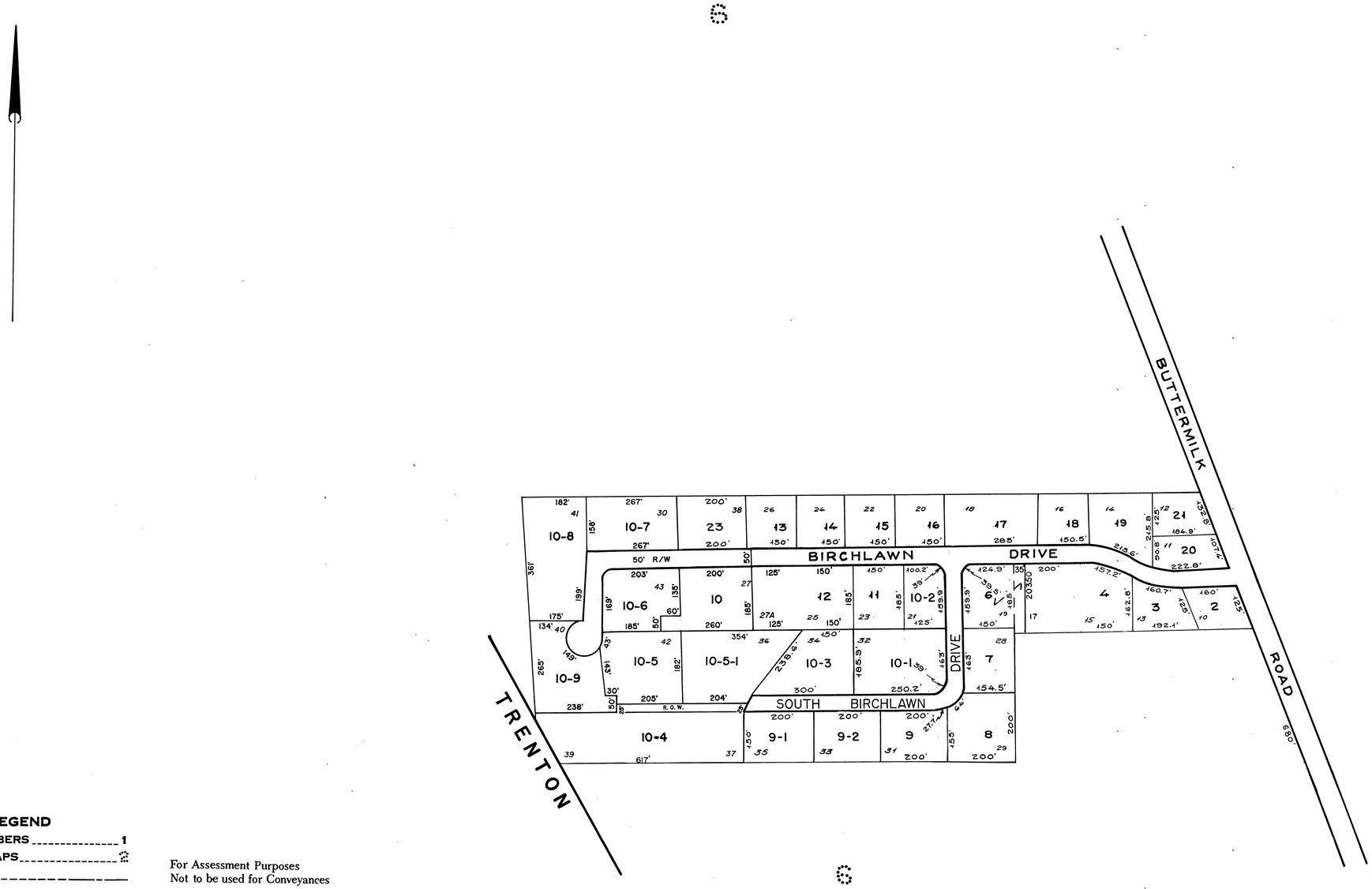

LEGEND

PARCEL NUMBERS ---------- 1
ADJACENT MAPS ---------- 2
MATCH LINE ----------

For Assessment Purposes
Not to be used for Conveyances

UPDATED BY R.J.D. APPRAISAL

PROPERTY MAP

TOWN OF LAMOINE

HANCOCK COUNTY, MAINE

PREPARED BY

JAMES W. SEWALL COMPANY OLD TOWN, MAINE

SCALE 1 INCH = 200 ± FEET

18

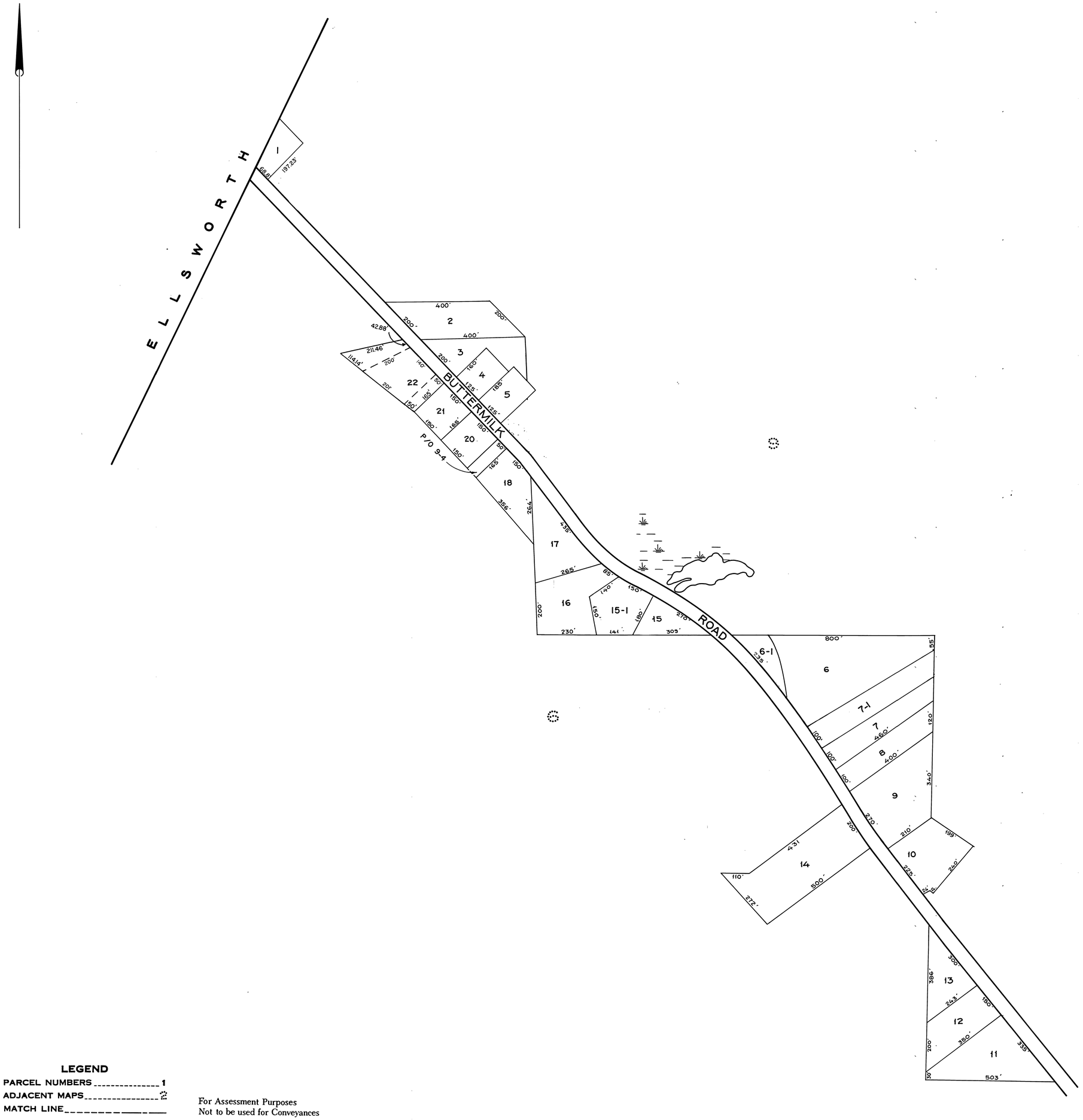

LEGEND

PARCEL NUMBERS ---------- 1

ADJACENT MAPS ---------- 2

MATCH LINE ----------

For Assessment Purposes
Not to be used for Conveyances

UPDATED BY R.J.D. APPRAISAL

PROPERTY MAP

TOWN OF LAMOINE

HANCOCK COUNTY, MAINE

PREPARED BY

JAMES W. SEWALL COMPANY OLD TOWN, MAINE

SCALE 1 INCH = 200 ± FEET

19

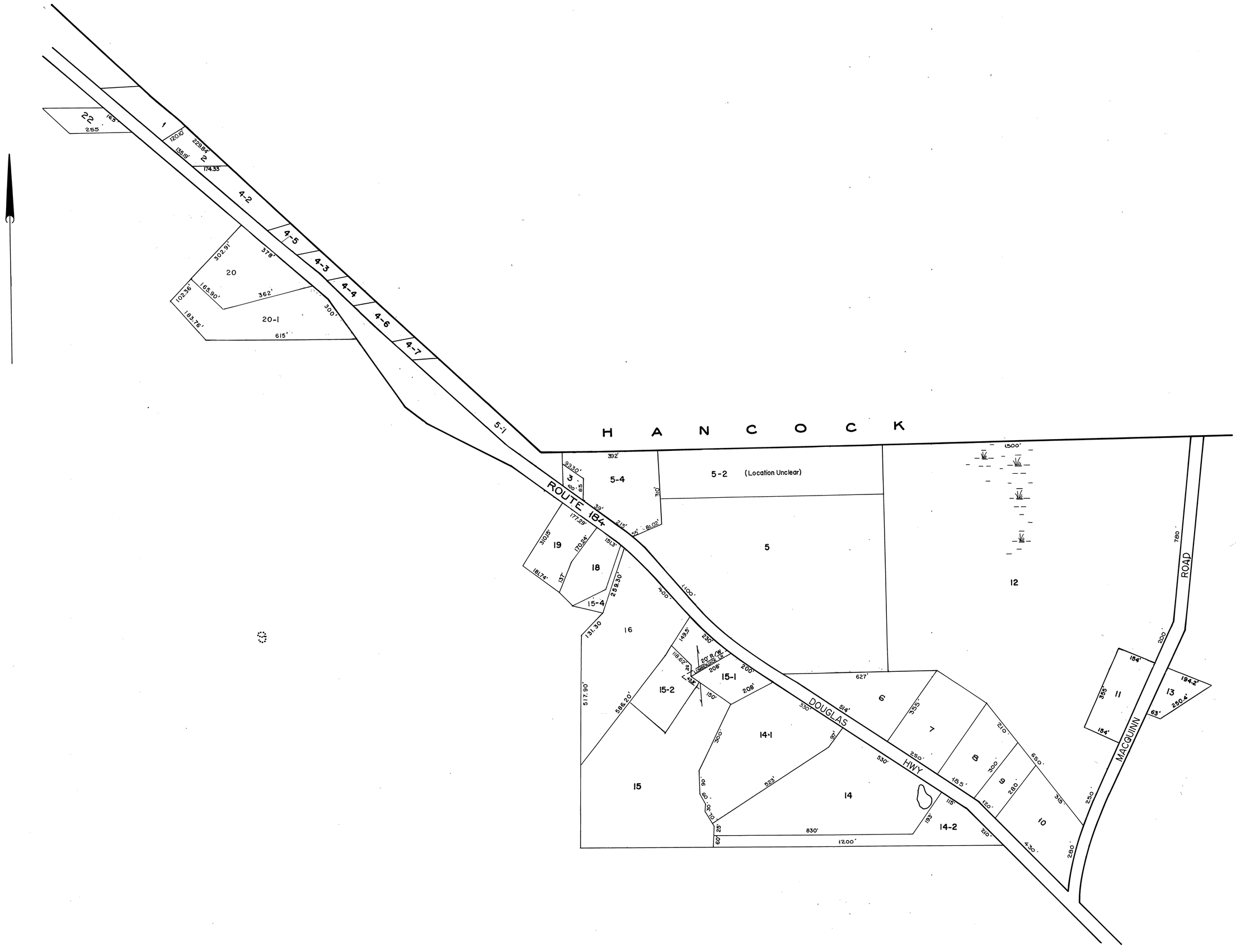

LEGEND

PARCEL NUMBERS ---------- 1
ADJACENT MAPS ---------- 2
MATCH LINE ----------

For Assessment Purposes
Not to be used for Conveyances

UPDATED BY R.J.D. APPRAISAL

PROPERTY MAP

TOWN OF LAMOINE

HANCOCK COUNTY, MAINE

PREPARED BY

JAMES W. SEWALL COMPANY OLD TOWN, MAINE

SCALE 1 INCH =200 ± FEET

20

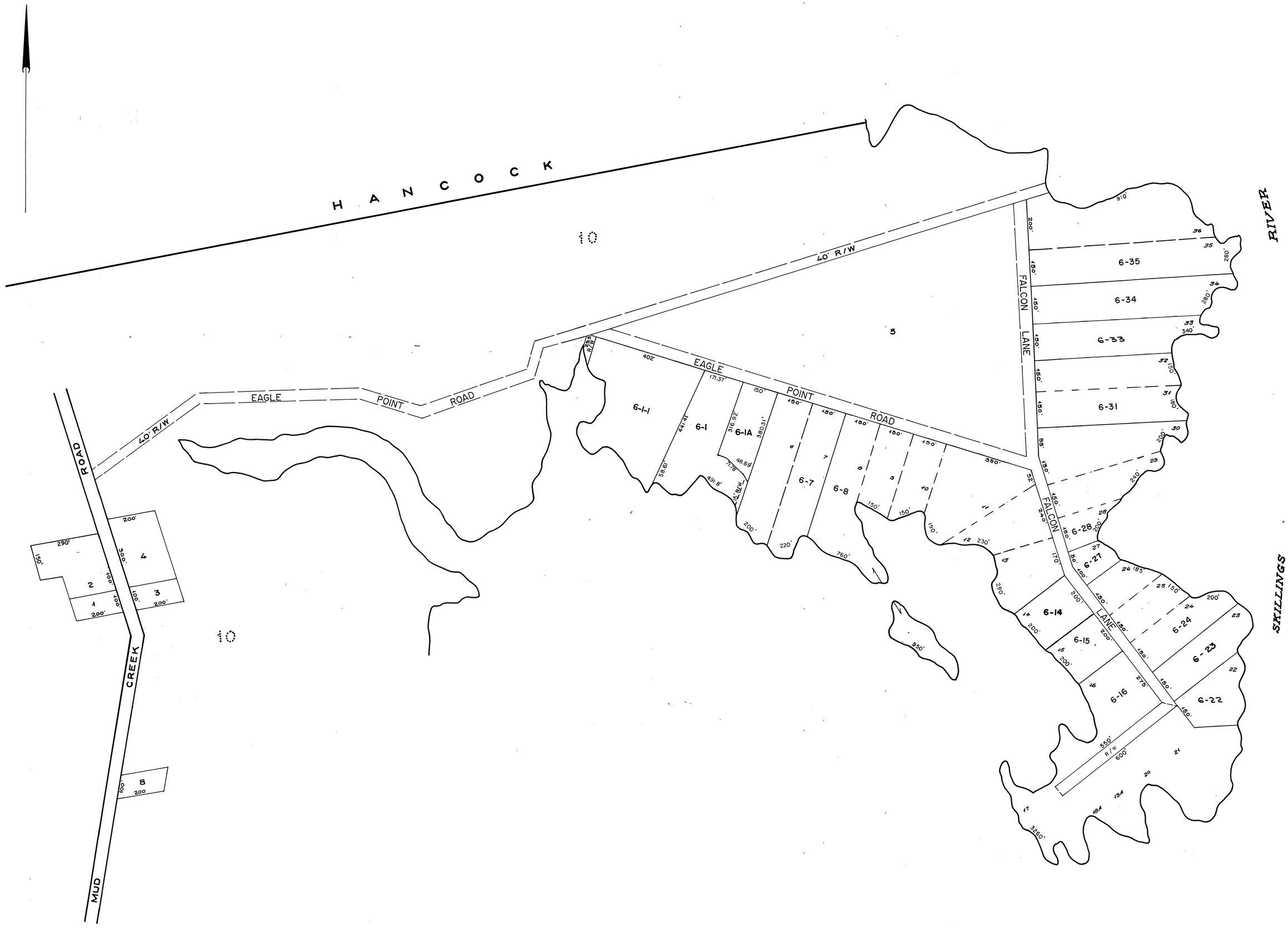

LEGEND

PARCEL NUMBERS ---------- 1
ADJACENT MAPS ---------- 2
MATCH LINE ----------

For Assessment Purposes
Not to be used for Conveyances

UPDATED BY R.J.D. APPRAISAL.

PROPERTY MAP

TOWN OF LAMOINE

HANCOCK COUNTY, MAINE

PREPARED BY

JAMES W. SEWALL COMPANY OLD TOWN, MAINE

SCALE 1 INCH = 200 ± FEET

21