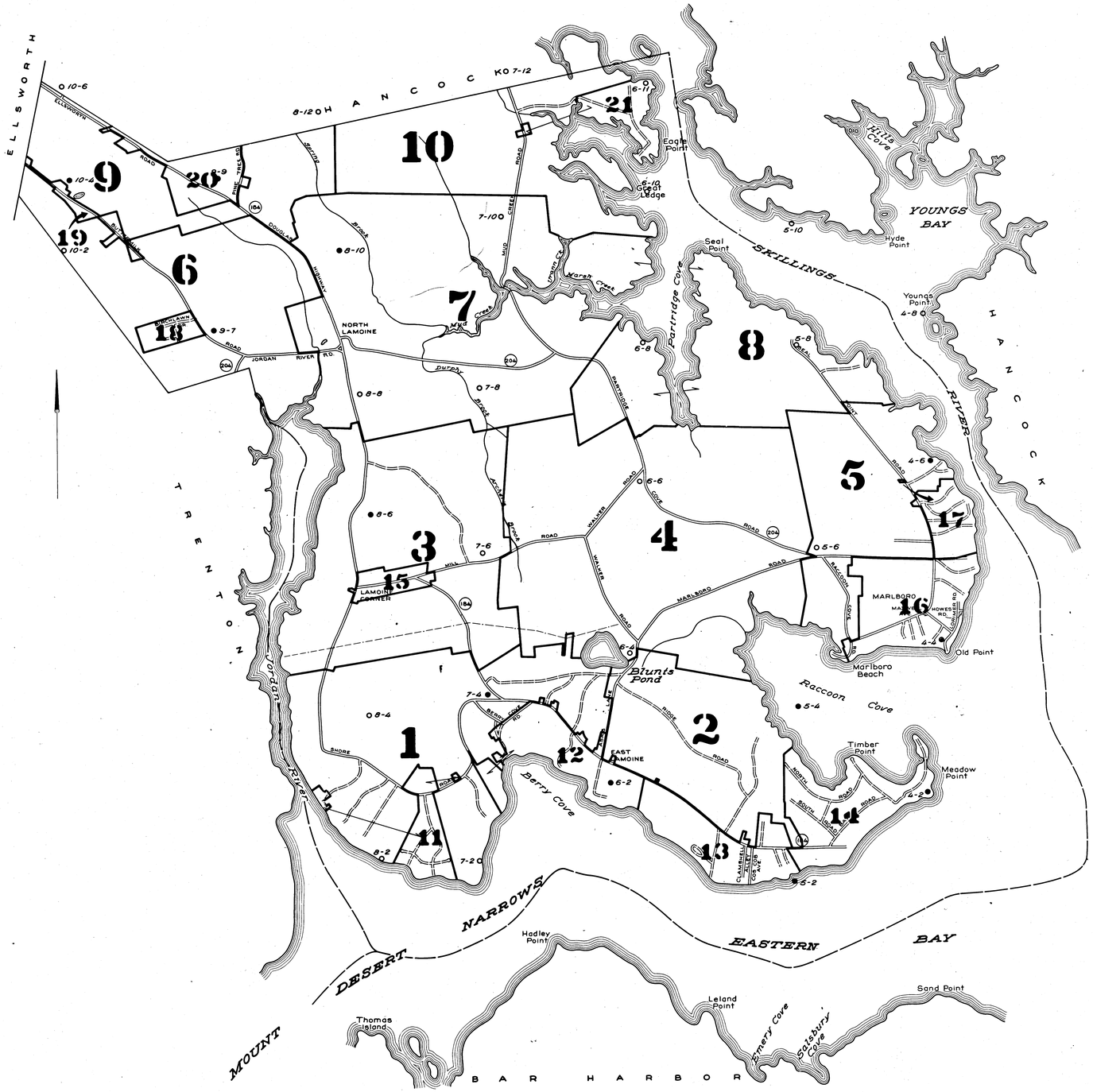

UPDATED BY
R.J.D. APPRAISAL

PROPERTY MAP INDEX
TOWN OF
LAMOINE
HANCOCK COUNTY, MAINE
1973

JAMES W. SEWALL COMPANY, OLD TOWN, MAINE
SCALE
1000 0 1000 2000 3000 4000
FEET

LEGEND

7 MAP NUMBER
MAP LIMITS
o RURAL PHOTO CENTER
● URBAN AND RURAL PHOTO CENTER

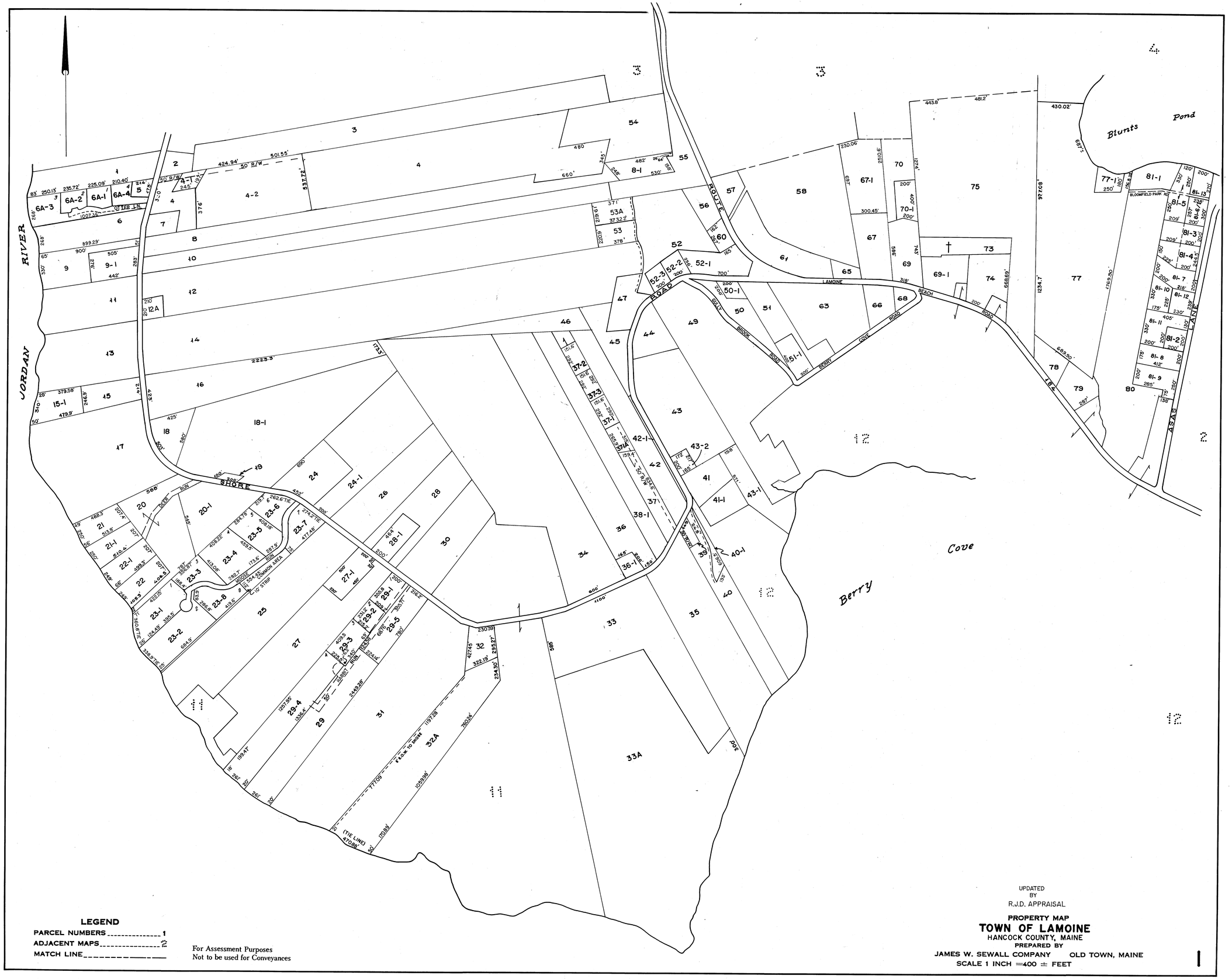
JORDAN RIVER
SHORE ROAD
ROUTE 184
LAMOINE BEACH ROAD
BERRY COVE ROAD
GULLY BROOK ROAD
ASAS LANE
Blunts Pond
Berry Cove
LEGEND
PARCEL NUMBERS 1
ADJACENT MAPS 2
MATCH LINE
For Assessment Purposes
Not to be used for Conveyances
UPDATED
BY
R.J.D. APPRAISAL
PROPERTY MAP
TOWN OF LAMOINE
HANCOCK COUNTY, MAINE
PREPARED BY
JAMES W. SEWALL COMPANY OLD TOWN, MAINE
SCALE 1 INCH =400 ± FEET

Blunts Pond
ASA'S LANE
LAMOINE BEACH ROAD
ROUTE 184
Raccoon Cove
FRENCHMAN BAY
LEGEND
PARCEL NUMBERS 1
ADJACENT MAPS 2
MATCH LINE
For Assessment Purposes
Not to be used for Conveyances
UPDATED BY R.J.D. APPRAISAL
PROPERTY MAP
TOWN OF LAMOINE
HANCOCK COUNTY, MAINE
PREPARED BY
JAMES W. SEWALL COMPANY OLD TOWN, MAINE
SCALE 1 INCH =400 ± FEET
2

UPDATED BY R.J.D. APPRAISAL.

LEGEND

PARCEL NUMBERS _____ 1
ADJACENT MAPS _____ 23
MATCH LINE _____

For Assessment Purposes
Not to be used for Conveyances

PROPERTY MAP
TOWN OF LAMOINE
HANCOCK COUNTY, MAINE
PREPARED BY
JAMES W. SEWALL COMPANY OLD TOWN, MAINE
SCALE 1 INCH =400 ± FEET

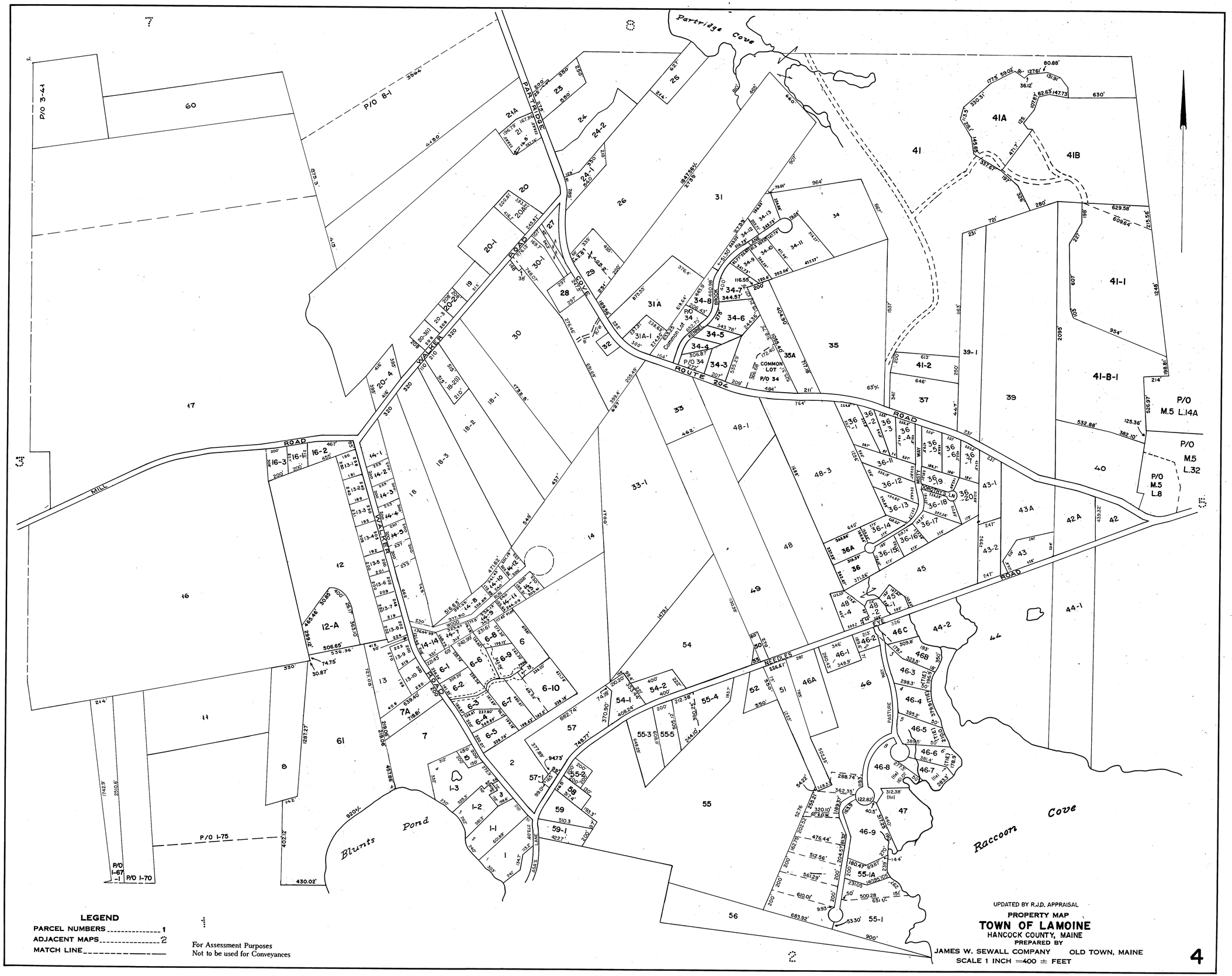
Partridge Cove
Blunts Pond
Raccoon Cove
ROUTE 204
MILL ROAD
WALKER ROAD
PARTRIDGE COVE ROAD
NEEDLES EYE ROAD
COMMON LOT P/O 34
P/O M.5 L.14A
P/O M.5 L.32
P/O M.5 L.8
P/O 3-41
P/O 8-1
P/O 1-75
P/O 1-67 -1
P/O 1-70
LEGEND
PARCEL NUMBERS 1
ADJACENT MAPS 2
MATCH LINE
For Assessment Purposes
Not to be used for Conveyances
UPDATED BY R.J.D. APPRAISAL
PROPERTY MAP
TOWN OF LAMOINE
HANCOCK COUNTY, MAINE
PREPARED BY
JAMES W. SEWALL COMPANY OLD TOWN, MAINE
SCALE 1 INCH =400 ± FEET
4

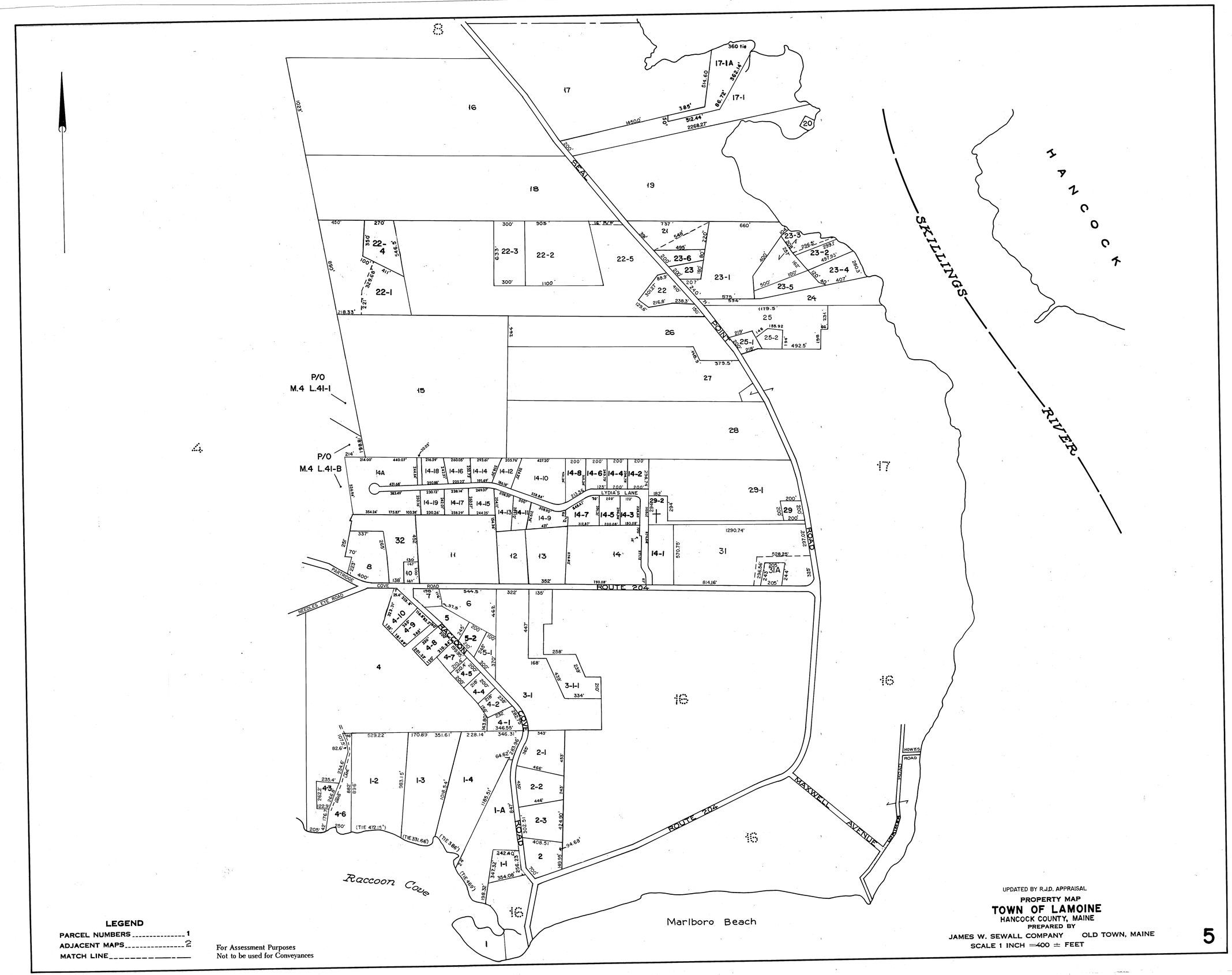
SEAL POINT
SKILLINGS RIVER
HANCOCK
ROUTE 204
LYDIA'S LANE
PARTRIDGE COVE ROAD
NEEDLES EYE ROAD
RACCOON COVE ROAD
MAXWELL AVENUE
HOWES ROAD
Raccoon Cove
Marlboro Beach
P/O M.4 L.41-1
P/O M.4 L.41-B
LEGEND
PARCEL NUMBERS 1
ADJACENT MAPS 2
MATCH LINE
For Assessment Purposes
Not to be used for Conveyances
UPDATED BY R.J.D. APPRAISAL
PROPERTY MAP
TOWN OF LAMOINE
HANCOCK COUNTY, MAINE
PREPARED BY
JAMES W. SEWALL COMPANY OLD TOWN, MAINE
SCALE 1 INCH =400 ± FEET
5

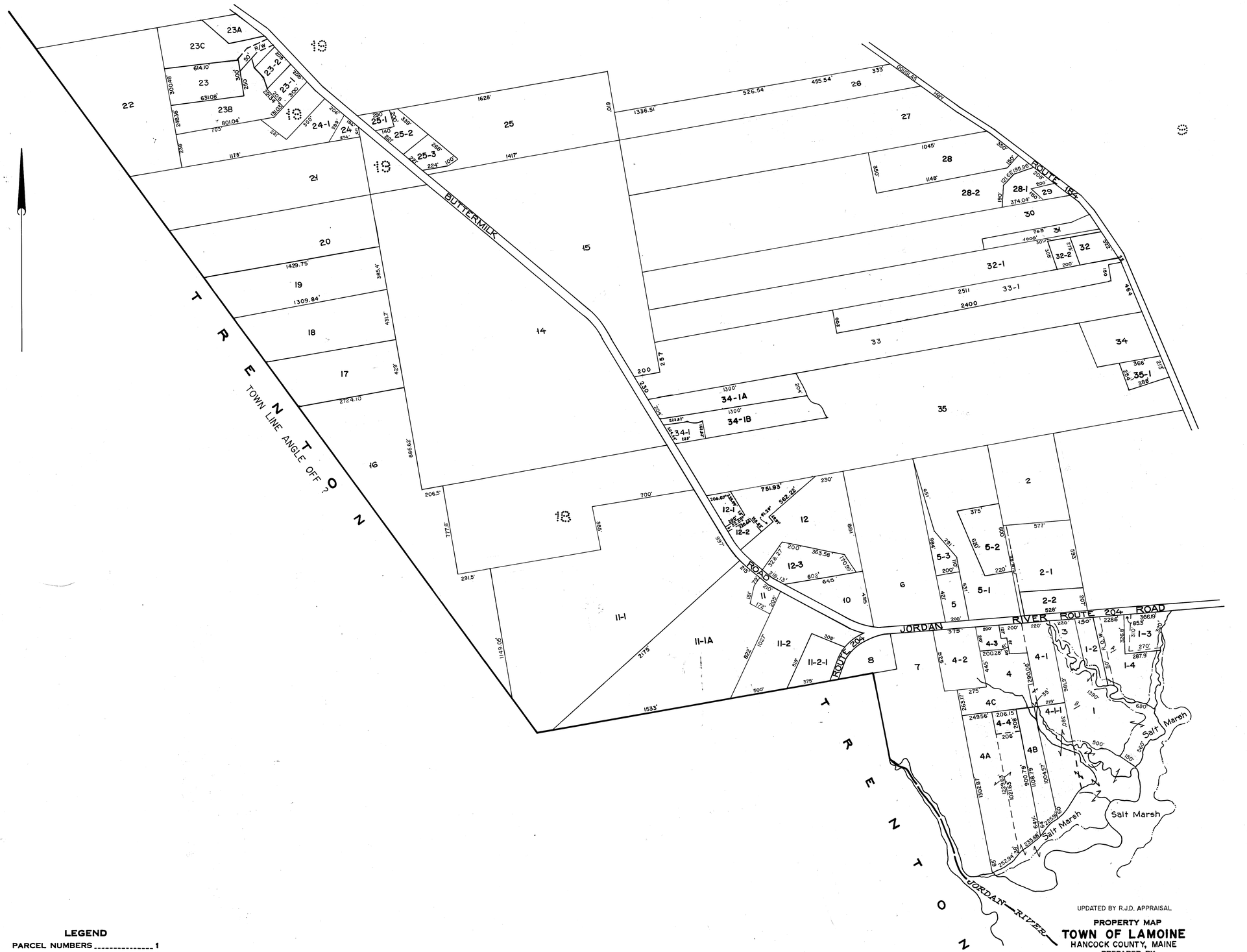

UPDATED BY R.J.D. APPRAISAL

PROPERTY MAP

TOWN OF LAMOINE

HANCOCK COUNTY, MAINE

PREPARED BY

JAMES W. SEWALL COMPANY OLD TOWN, MAINE

SCALE 1 INCH =400 ± FEET

LEGEND

PARCEL NUMBERS 1

ADJACENT MAPS 2

MATCH LINE ..... ——

For Assessment Purposes
Not to be used for Conveyances

LEGEND

PARCEL NUMBERS ---------- 1
ADJACENT MAPS ---------- 2
MATCH LINE ----------

For Assessment Purposes
Not to be used for Conveyances

UPDATED BY R.J.D. APPRAISAL

PROPERTY MAP
TOWN OF LAMOINE
HANCOCK COUNTY, MAINE
PREPARED BY
JAMES W. SEWALL COMPANY OLD TOWN, MAINE
SCALE 1 INCH = 400 ± FEET

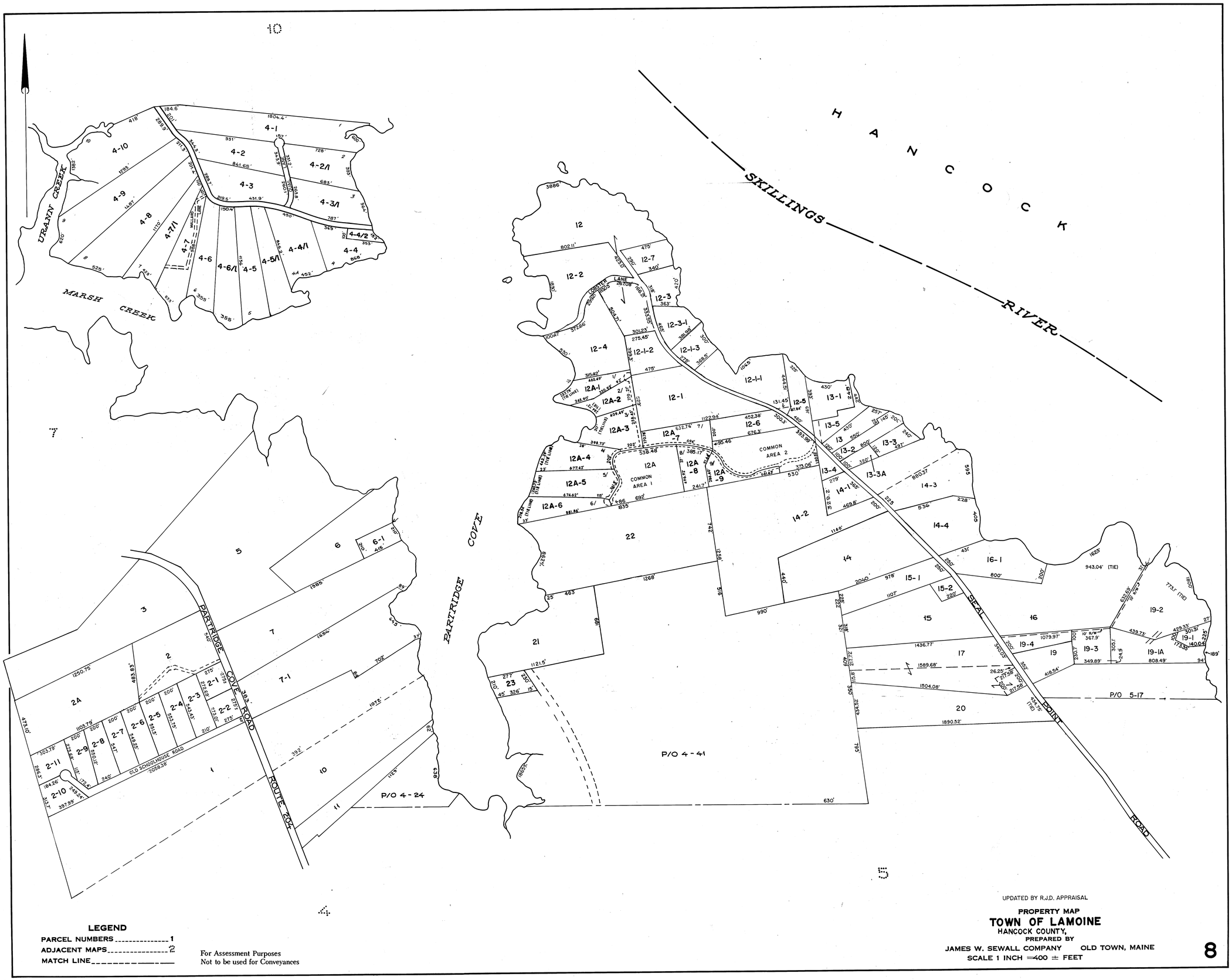

UPDATED BY R.J.D. APPRAISAL

PROPERTY MAP

TOWN OF LAMOINE

HANCOCK COUNTY,

PREPARED BY

JAMES W. SEWALL COMPANY OLD TOWN, MAINE

SCALE 1 INCH =400 ± FEET

8

LEGEND

PARCEL NUMBERS 1

ADJACENT MAPS 2

MATCH LINE

For Assessment Purposes
Not to be used for Conveyances

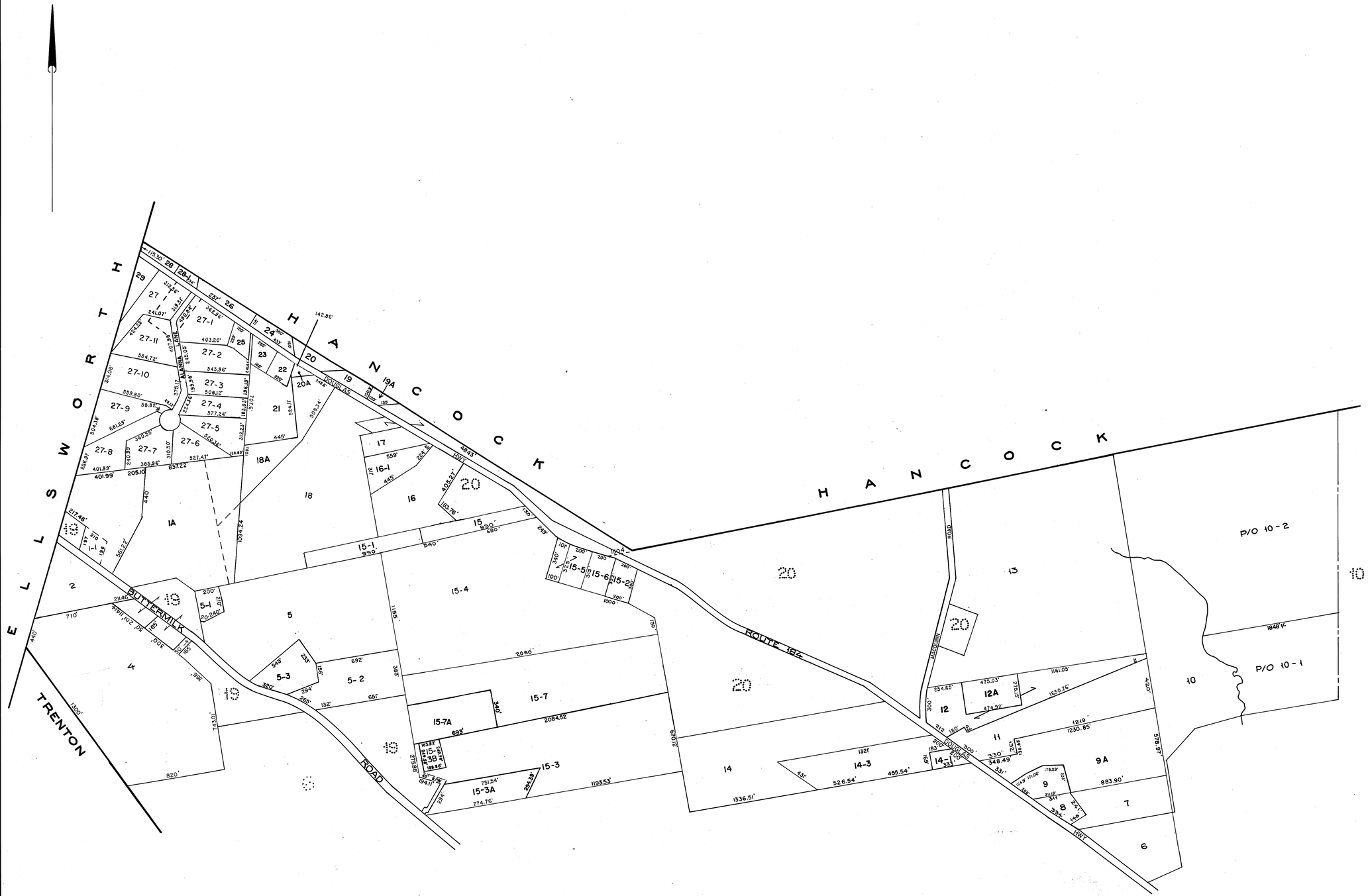

LEGEND

PARCEL NUMBERS 1
ADJACENT MAPS 2
MATCH LINE ..... ——

For Assessment Purposes
Not to be used for Conveyances

UPDATED BY R.J.D. APPRAISAL

PROPERTY MAP

TOWN OF LAMOINE

HANCOCK COUNTY, MAINE

PREPARED BY

JAMES W. SEWALL COMPANY OLD TOWN, MAINE

SCALE 1 INCH =400 ± FEET

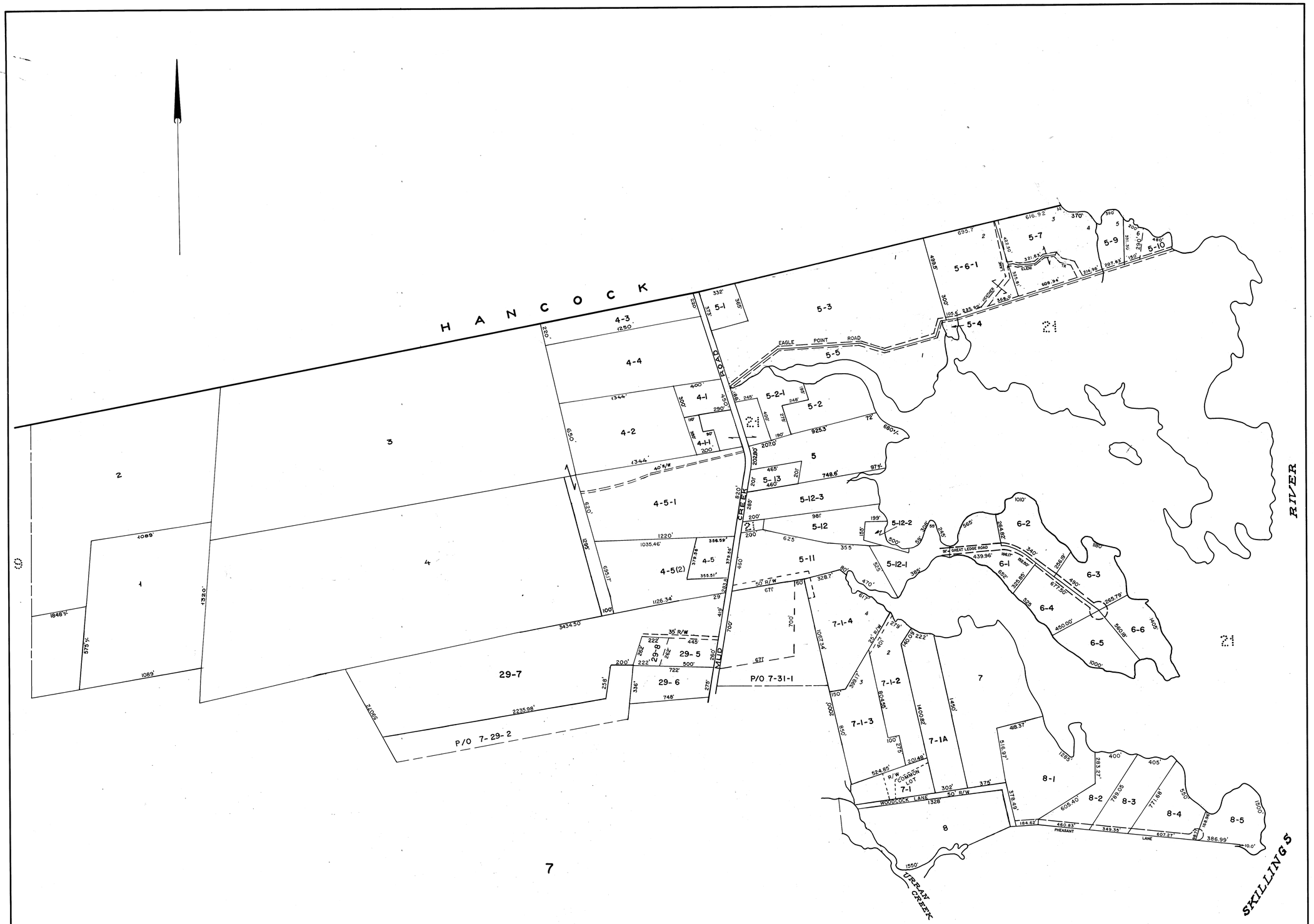

UPDATED BY R.J.D. APPRAISAL

PROPERTY MAP

TOWN OF LAMOINE

HANCOCK COUNTY, MAINE

PREPARED BY

JAMES W. SEWALL COMPANY OLD TOWN, MAINE

SCALE 1 INCH =400 ± FEET

10

LEGEND

PARCEL NUMBERS 1

ADJACENT MAPS 12

MATCH LINE .....

For Assessment Purposes
Not to be used for Conveyances

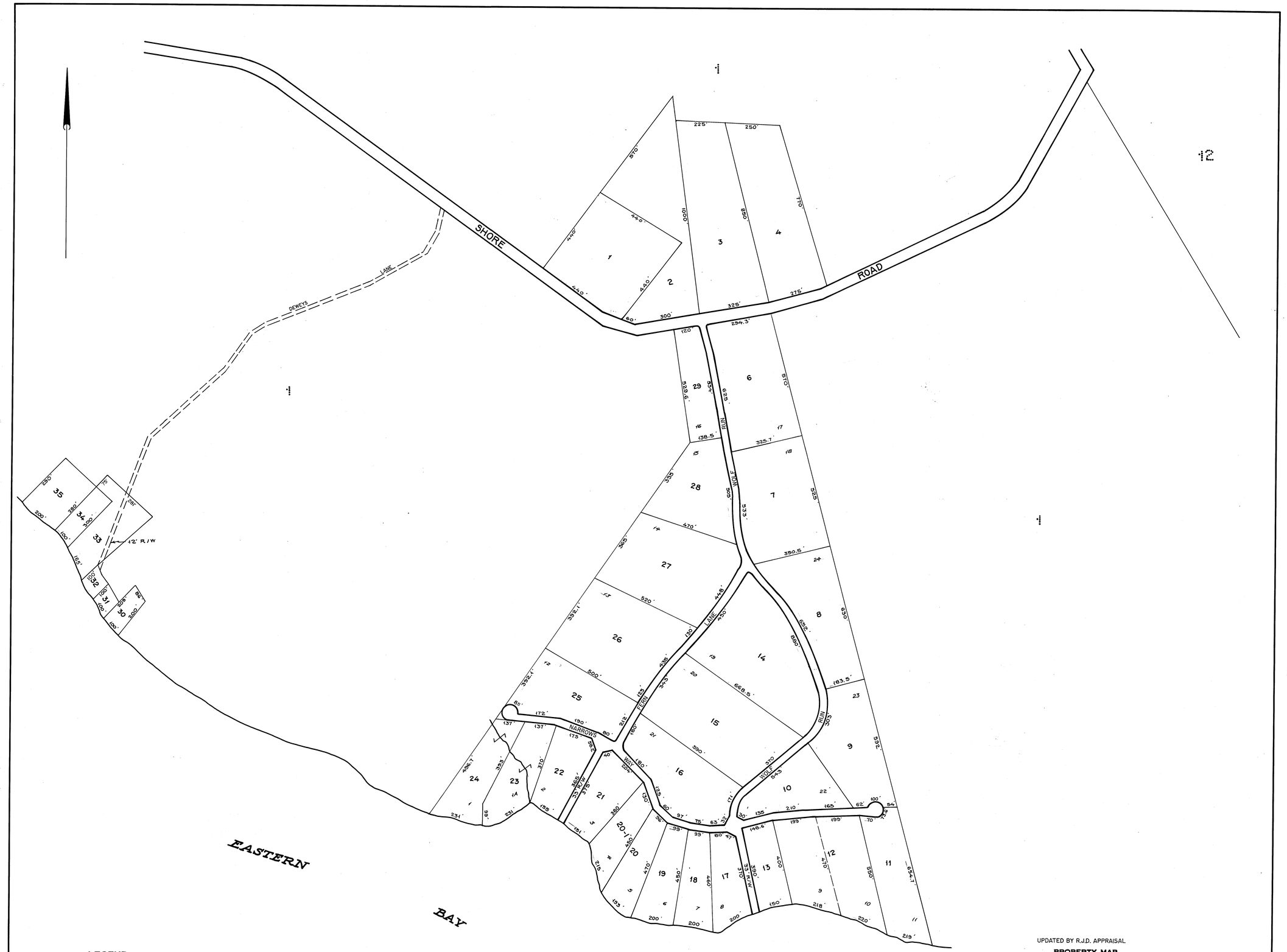

LEGEND

PARCEL NUMBERS ---------- 1
ADJACENT MAPS ---------- 2
MATCH LINE ----------

For Assessment Purposes
Not to be used for Conveyances

UPDATED BY R.J.D. APPRAISAL

PROPERTY MAP

TOWN OF LAMOINE

HANCOCK COUNTY, MAINE

PREPARED BY

JAMES W. SEWALL COMPANY OLD TOWN, MAINE

SCALE 1 INCH = 200 ± FEET

11

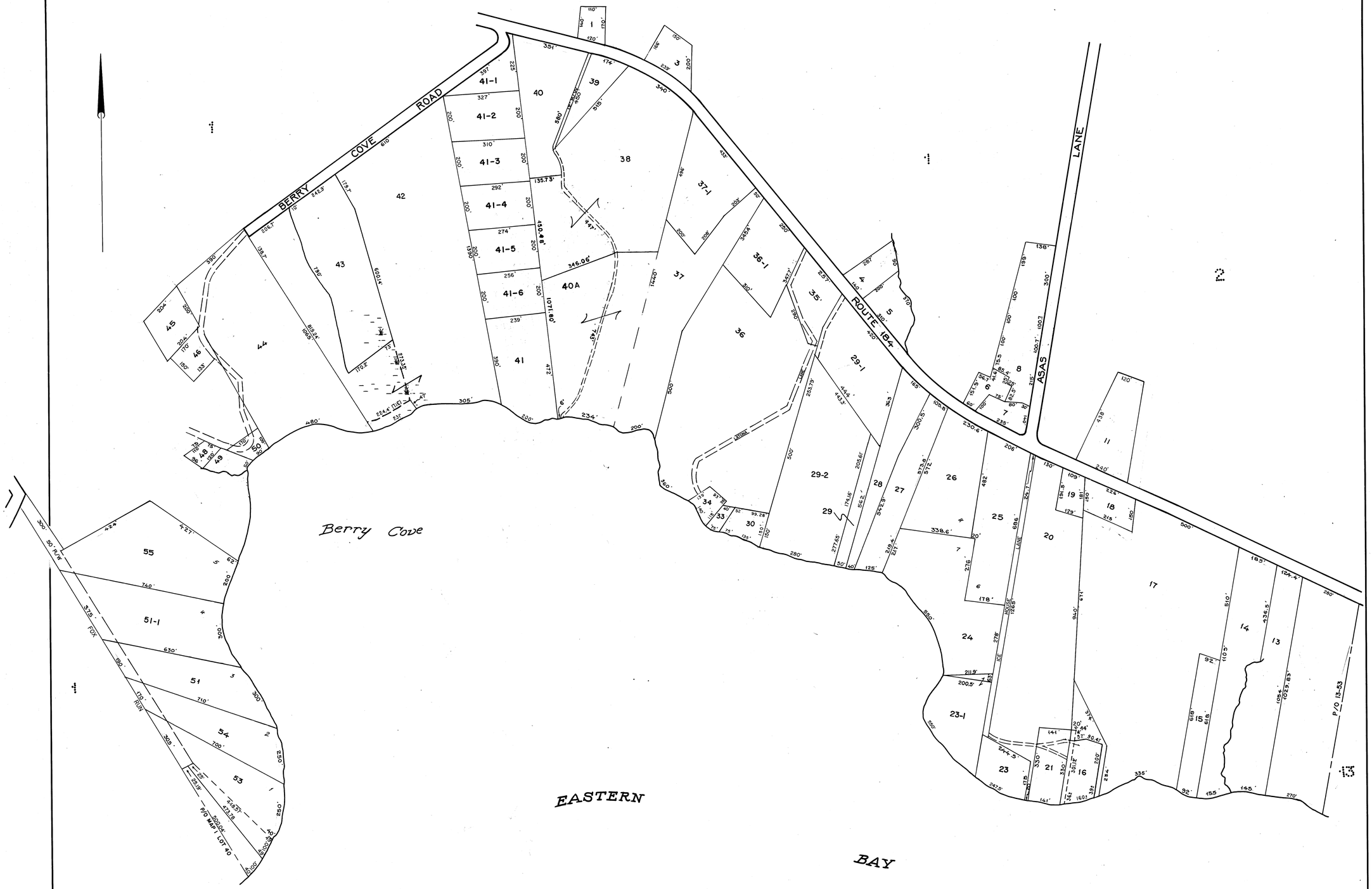

LEGEND

PARCEL NUMBERS 1
ADJACENT MAPS ..... ☆
MATCH LINE .....

For Assessment Purposes
Not to be used for Conveyances

UPDATED BY R.J.D. APPRAISAL

PROPERTY MAP

TOWN OF LAMOINE

HANCOCK COUNTY, MAINE

PREPARED BY

JAMES W. SEWALL COMPANY OLD TOWN, MAINE

SCALE 1 INCH =200 ± FEET

12

UPDATED BY R.J.D. APPRAISAL.

PROPERTY MAP

TOWN OF LAMOINE

HANCOCK COUNTY, MAINE

PREPARED BY

JAMES W. SEWALL COMPANY OLD TOWN, MAINE

SCALE 1 INCH =200 ± FEET

LEGEND

PARCEL NUMBERS 1

ADJACENT MAPS 2

MATCH LINE ————————

For Assessment Purposes
Not to be used for Conveyances

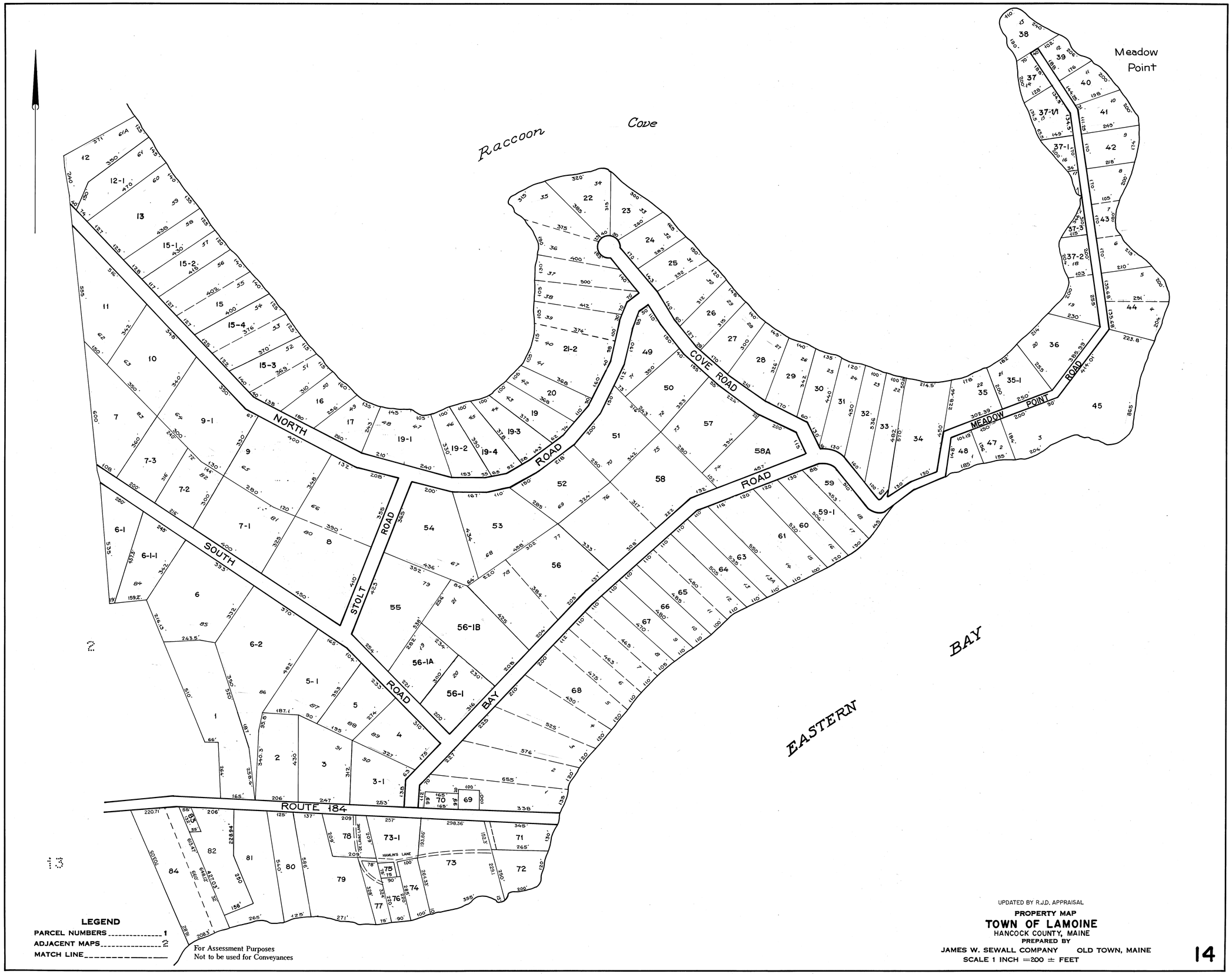
Raccoon Cove
Meadow Point
EASTERN BAY
NORTH ROAD
SOUTH ROAD
STOLT ROAD
COVE ROAD
BAY ROAD
MEADOW POINT ROAD
ROUTE 184
HAMLIN'S LANE
LEGEND
PARCEL NUMBERS 1
ADJACENT MAPS
MATCH LINE
For Assessment Purposes
Not to be used for Conveyances
UPDATED BY R.J.D. APPRAISAL
PROPERTY MAP
TOWN OF LAMOINE
HANCOCK COUNTY, MAINE
PREPARED BY
JAMES W. SEWALL COMPANY OLD TOWN, MAINE
SCALE 1 INCH =200 ± FEET
14

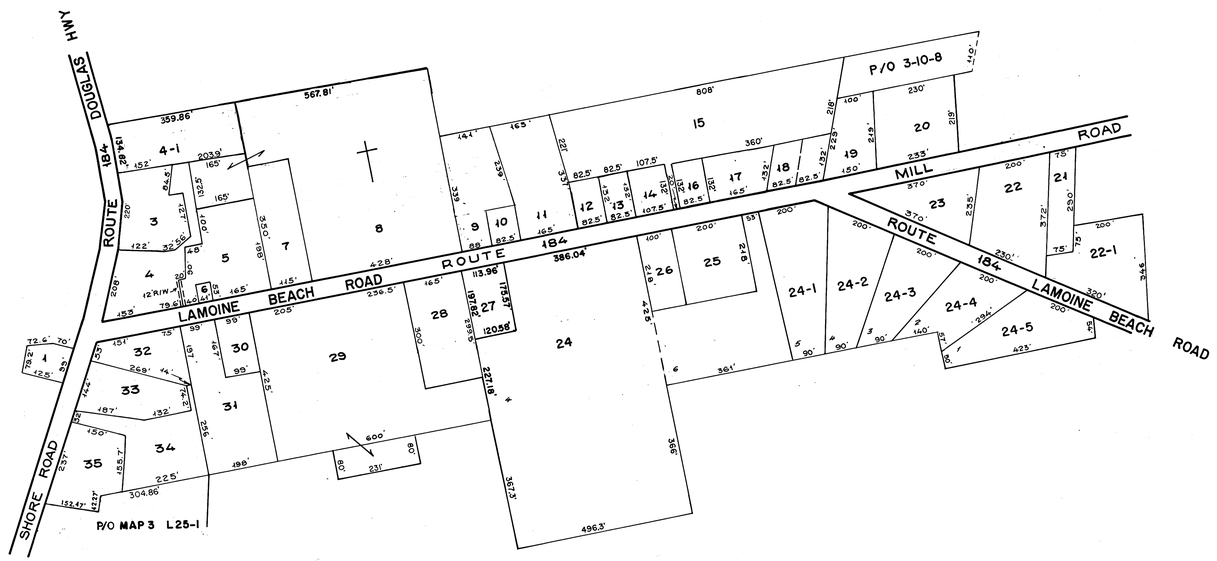

LEGEND

PARCEL NUMBERS _____ 1
ADJACENT MAPS _____ 2
MATCH LINE _____

For Assessment Purposes
Not to be used for Conveyances

UPDATED BY R.J.D. APPRAISAL

PROPERTY MAP

TOWN OF LAMOINE

HANCOCK COUNTY, MAINE

PREPARED BY

JAMES W. SEWALL COMPANY OLD TOWN, MAINE

SCALE 1 INCH =200 ± FEET

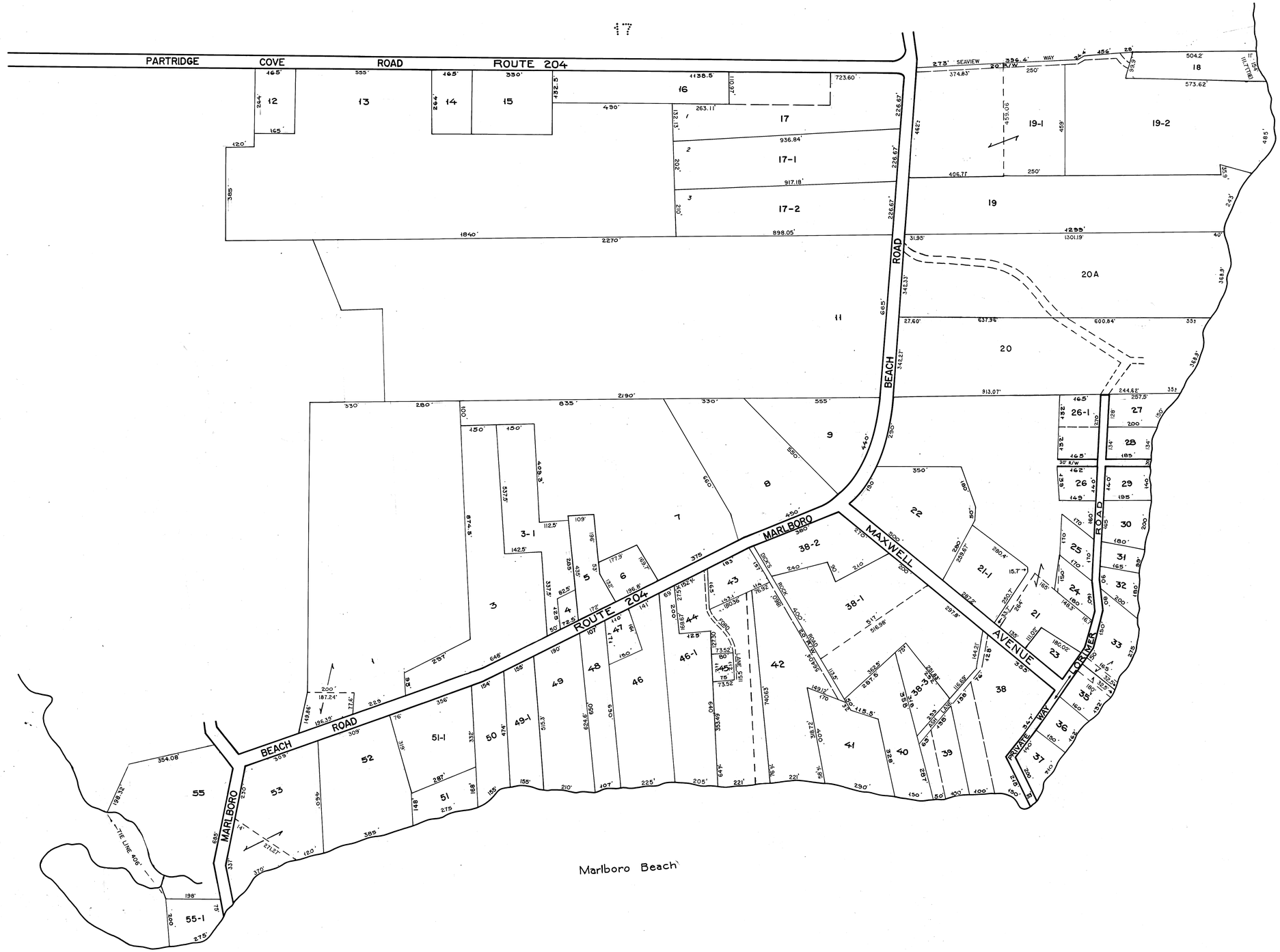

LEGEND

PARCEL NUMBERS _____ 1

ADJACENT MAPS _____ 2

MATCH LINE _____

For Assessment Purposes
Not to be used for Conveyances

UPDATED BY R.J.D. APPRAISAL

PROPERTY MAP

TOWN OF LAMOINE

HANCOCK COUNTY, MAINE

PREPARED BY

JAMES W. SEWALL COMPANY OLD TOWN, MAINE

SCALE 1 INCH =200 ± FEET

LEGEND

PARCEL NUMBERS 1
ADJACENT MAPS 2
MATCH LINE ..... ——

For Assessment Purposes
Not to be used for Conveyances

UPDATED BY R.J.D. APPRAISAL

PROPERTY MAP

TOWN OF LAMOINE

HANCOCK COUNTY, MAINE

PREPARED BY

JAMES W. SEWALL COMPANY OLD TOWN, MAINE

SCALE 1 INCH =200 ± FEET

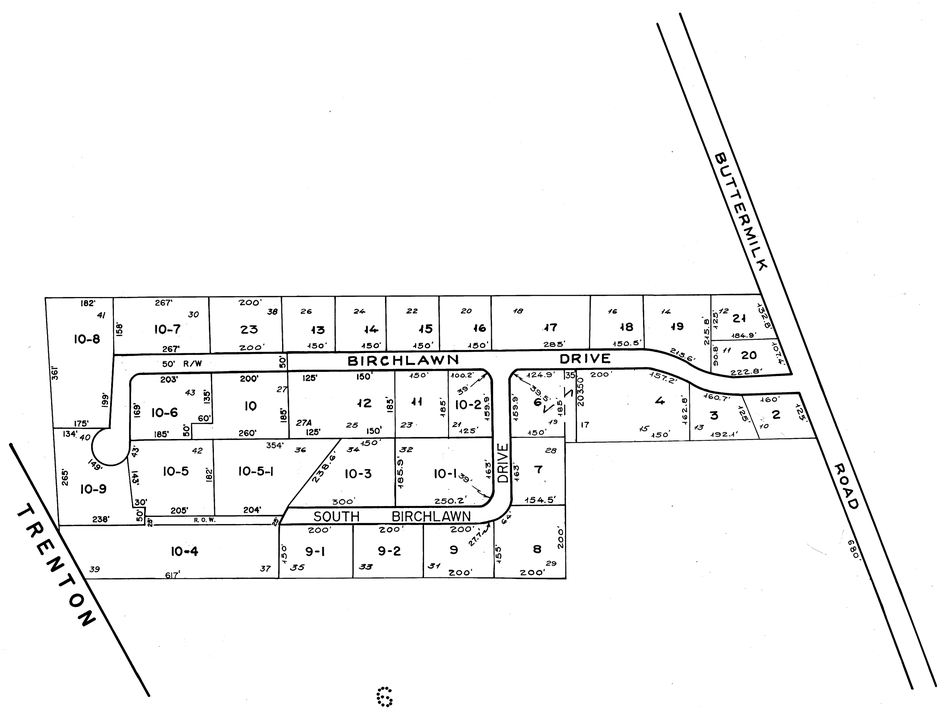

LEGEND

PARCEL NUMBERS 1
ADJACENT MAPS 2
MATCH LINE .....

For Assessment Purposes
Not to be used for Conveyances

UPDATED BY R.J.D. APPRAISAL

PROPERTY MAP

TOWN OF LAMOINE

HANCOCK COUNTY, MAINE

PREPARED BY

JAMES W. SEWALL COMPANY OLD TOWN, MAINE

SCALE 1 INCH =200 ± FEET

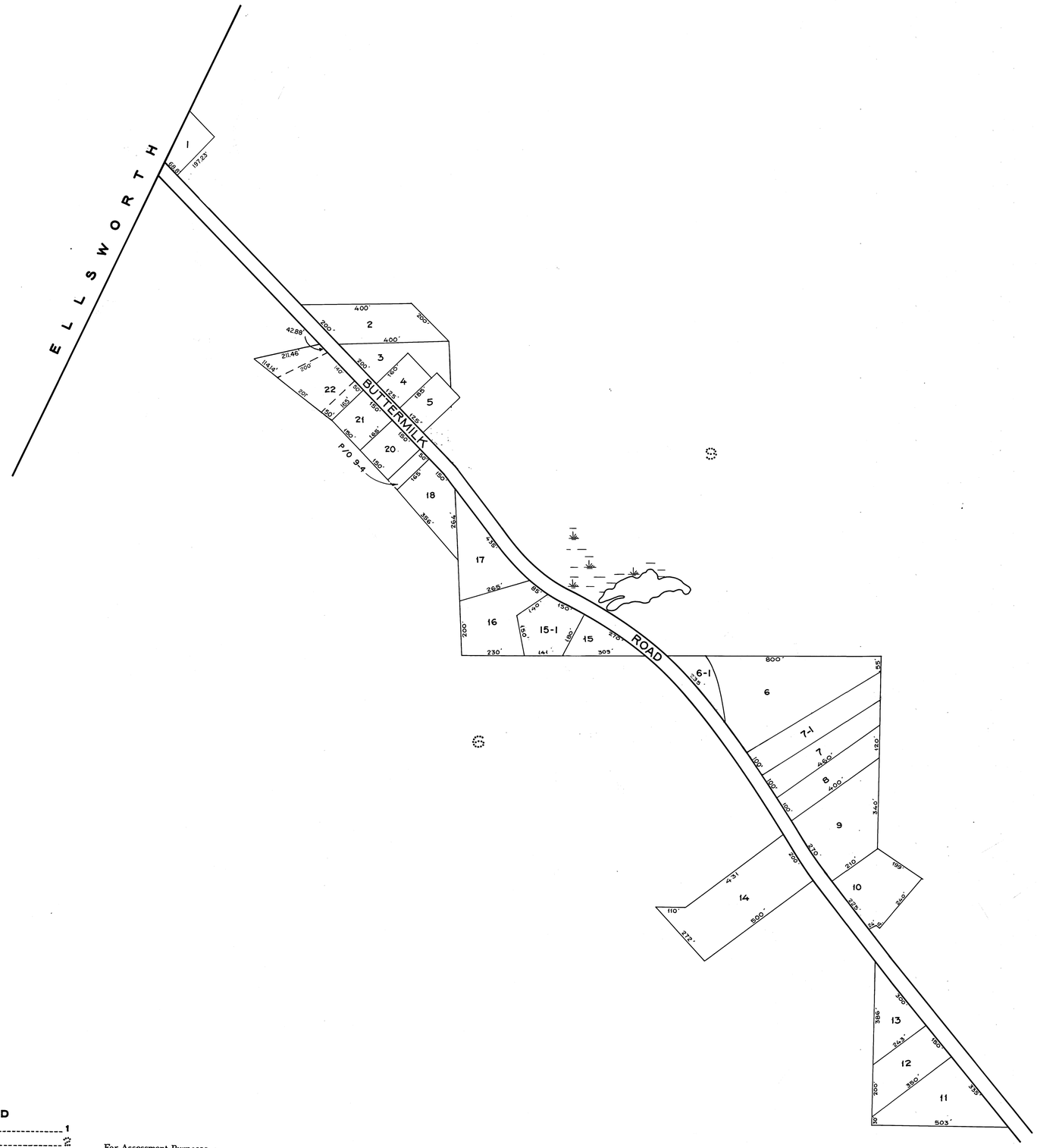

LEGEND

PARCEL NUMBERS ---------- 1

ADJACENT MAPS ---------- ☆

MATCH LINE ----------

For Assessment Purposes
Not to be used for Conveyances

UPDATED BY R.J.D. APPRAISAL

PROPERTY MAP

TOWN OF LAMOINE

HANCOCK COUNTY, MAINE

PREPARED BY

JAMES W. SEWALL COMPANY OLD TOWN, MAINE

SCALE 1 INCH =200 ± FEET

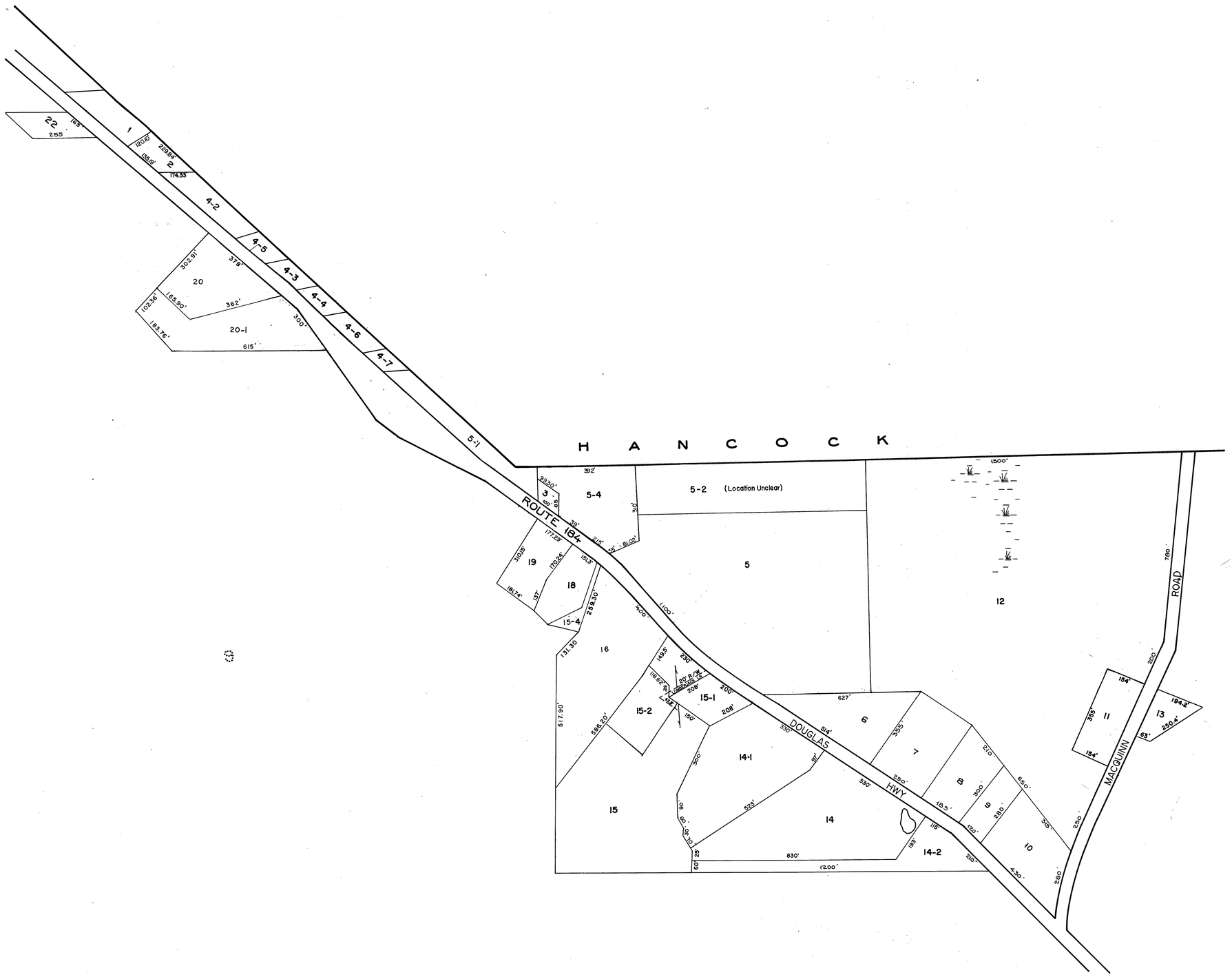

LEGEND

PARCEL NUMBERS 1
ADJACENT MAPS 22
MATCH LINE .....

For Assessment Purposes
Not to be used for Conveyances

UPDATED BY R.J.D. APPRAISAL

PROPERTY MAP

TOWN OF LAMOINE

HANCOCK COUNTY, MAINE

PREPARED BY

JAMES W. SEWALL COMPANY OLD TOWN, MAINE

SCALE 1 INCH =200 ± FEET

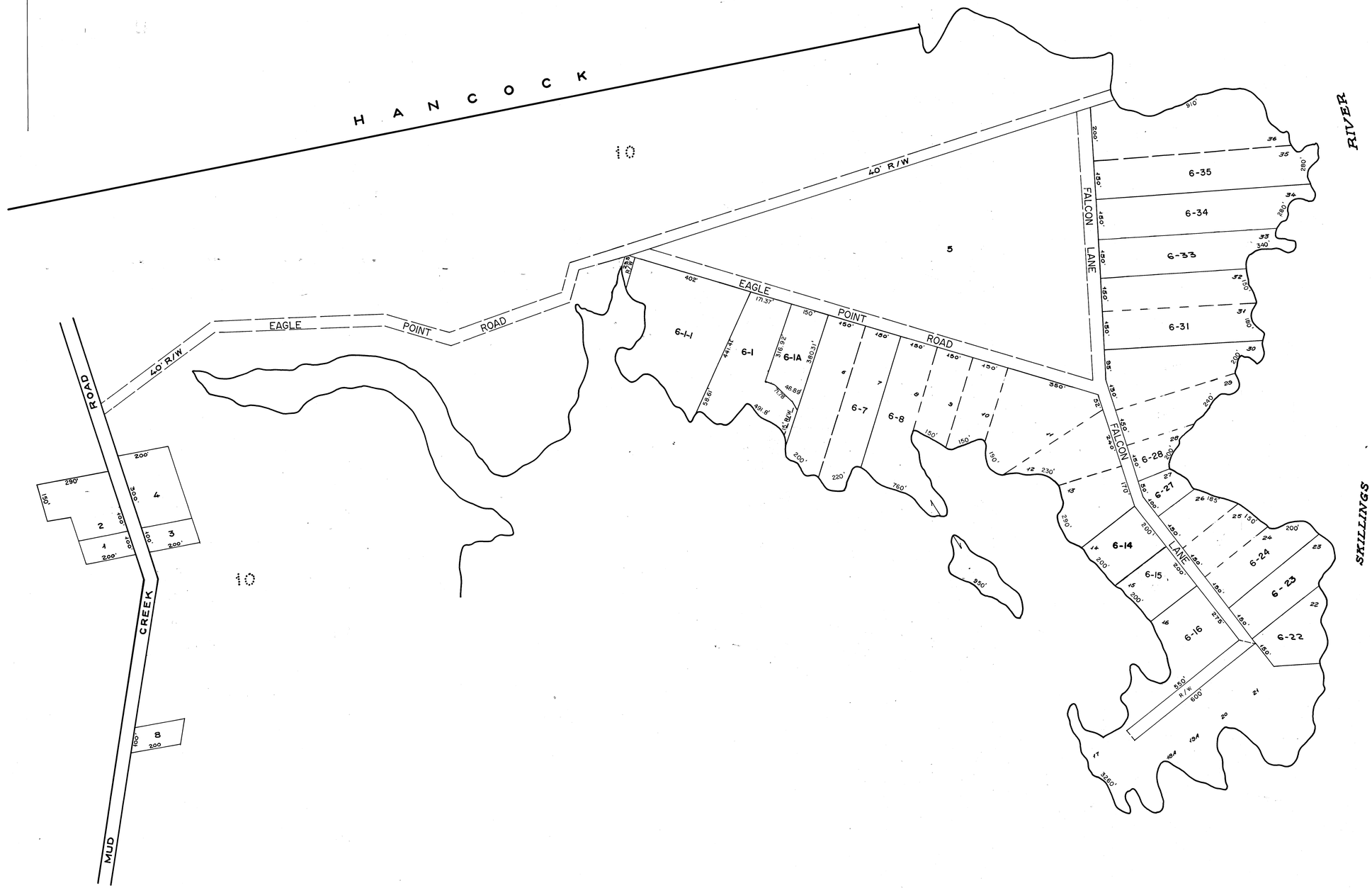

LEGEND

PARCEL NUMBERS _____ 1
ADJACENT MAPS _____ 22
MATCH LINE _____

For Assessment Purposes
Not to be used for Conveyances

UPDATED BY R.J.D. APPRAISAL.

PROPERTY MAP

TOWN OF LAMOINE

HANCOCK COUNTY, MAINE

PREPARED BY

JAMES W. SEWALL COMPANY OLD TOWN, MAINE

SCALE 1 INCH =200 ± FEET