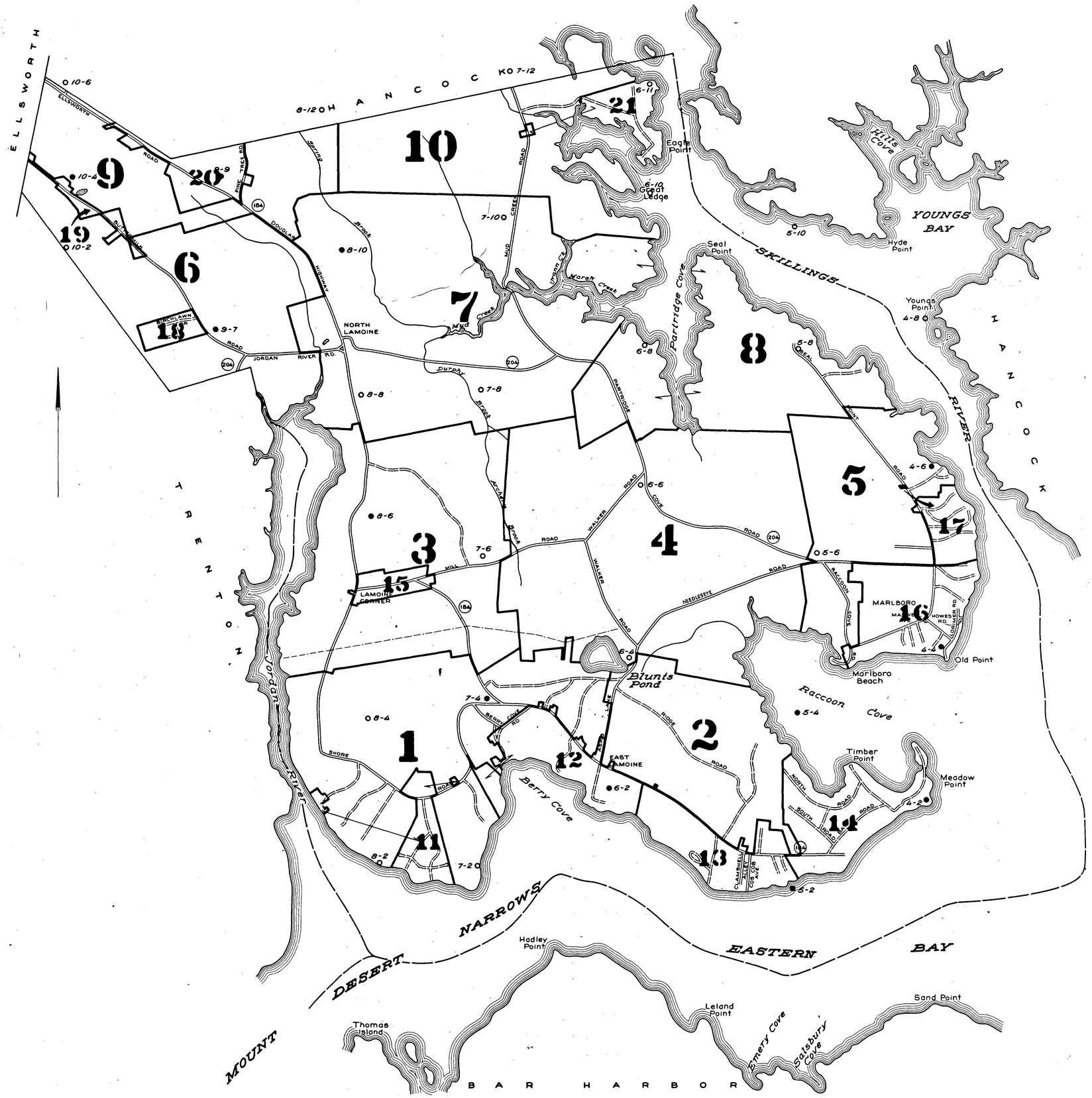


UPDATED
BY
R.J.D. APPRAISAL

# PROPERTY MAP INDEX
TOWN OF
# LAMOINE
HANCOCK COUNTY, MAINE
1973
JAMES W. SEWALL COMPANY, OLD TOWN, MAINE
SCALE
1000 0 1000 2000 3000 4000
FEET

**LEGEND**

7 MAP NUMBER
MAP LIMITS
○ RURAL PHOTO CENTER
● URBAN AND RURAL PHOTO CENTER

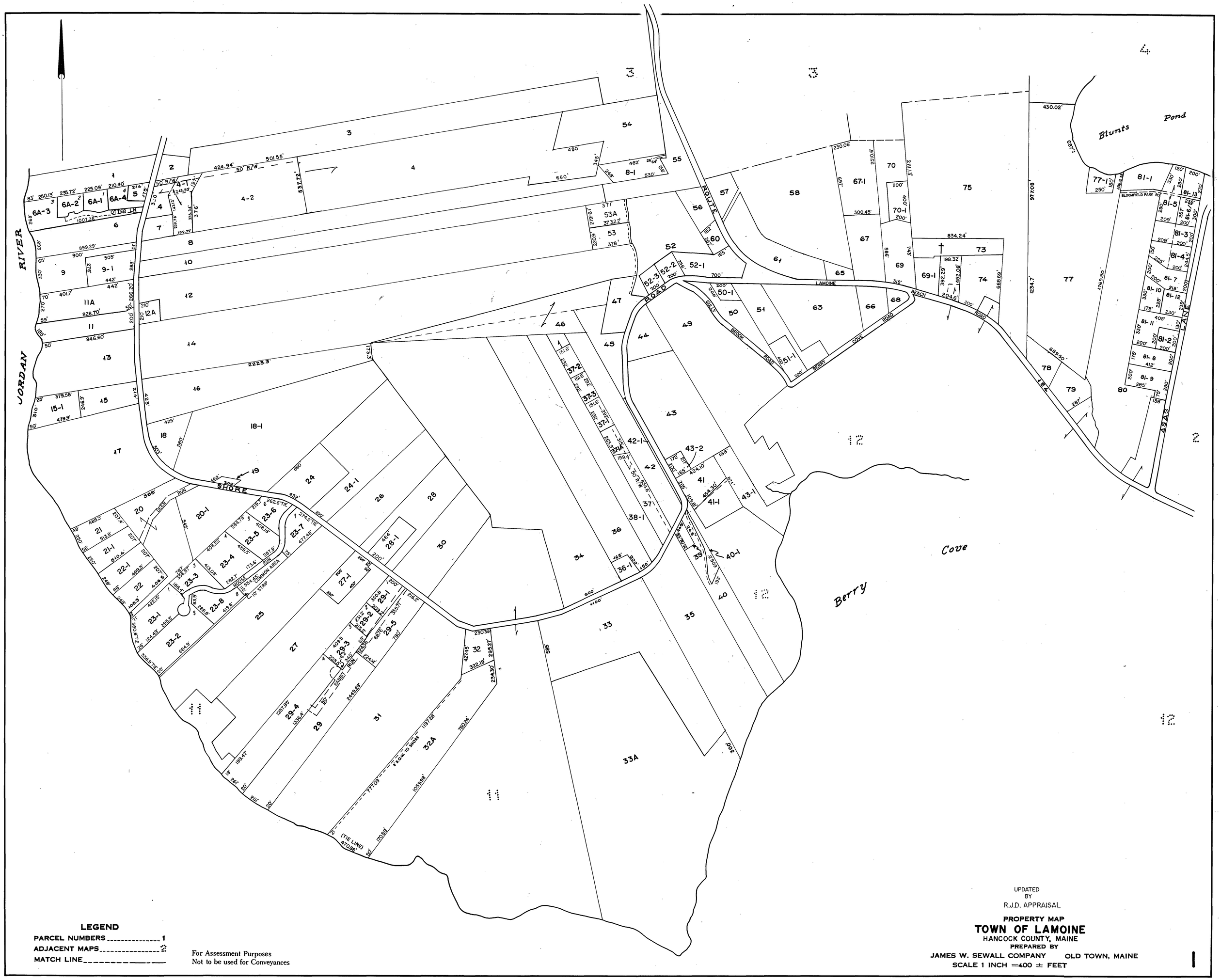


**LEGEND**

PARCEL NUMBERS ..... 1
ADJACENT MAPS ..... 2
MATCH LINE ..... ——

For Assessment Purposes
Not to be used for Conveyances

UPDATED
BY
R.J.D. APPRAISAL

PROPERTY MAP
**TOWN OF LAMOINE**
HANCOCK COUNTY, MAINE
PREPARED BY
JAMES W. SEWALL COMPANY OLD TOWN, MAINE
SCALE 1 INCH = 400 ± FEET

1

**LEGEND**

PARCEL NUMBERS _____ 1
ADJACENT MAPS _____ 2
MATCH LINE _____

For Assessment Purposes
Not to be used for Conveyances

UPDATED BY R.J.D. APPRAISAL

PROPERTY MAP
**TOWN OF LAMOINE**
HANCOCK COUNTY, MAINE
PREPARED BY
JAMES W. SEWALL COMPANY OLD TOWN, MAINE
SCALE 1 INCH =400 ± FEET

UPDATED BY R.J.D. APPRAISAL.

**LEGEND**

PARCEL NUMBERS _____ 1
ADJACENT MAPS _____ 2
MATCH LINE _____

For Assessment Purposes
Not to be used for Conveyances

PROPERTY MAP
**TOWN OF LAMOINE**
HANCOCK COUNTY, MAINE
PREPARED BY
JAMES W. SEWALL COMPANY OLD TOWN, MAINE
SCALE 1 INCH = 400 ± FEET

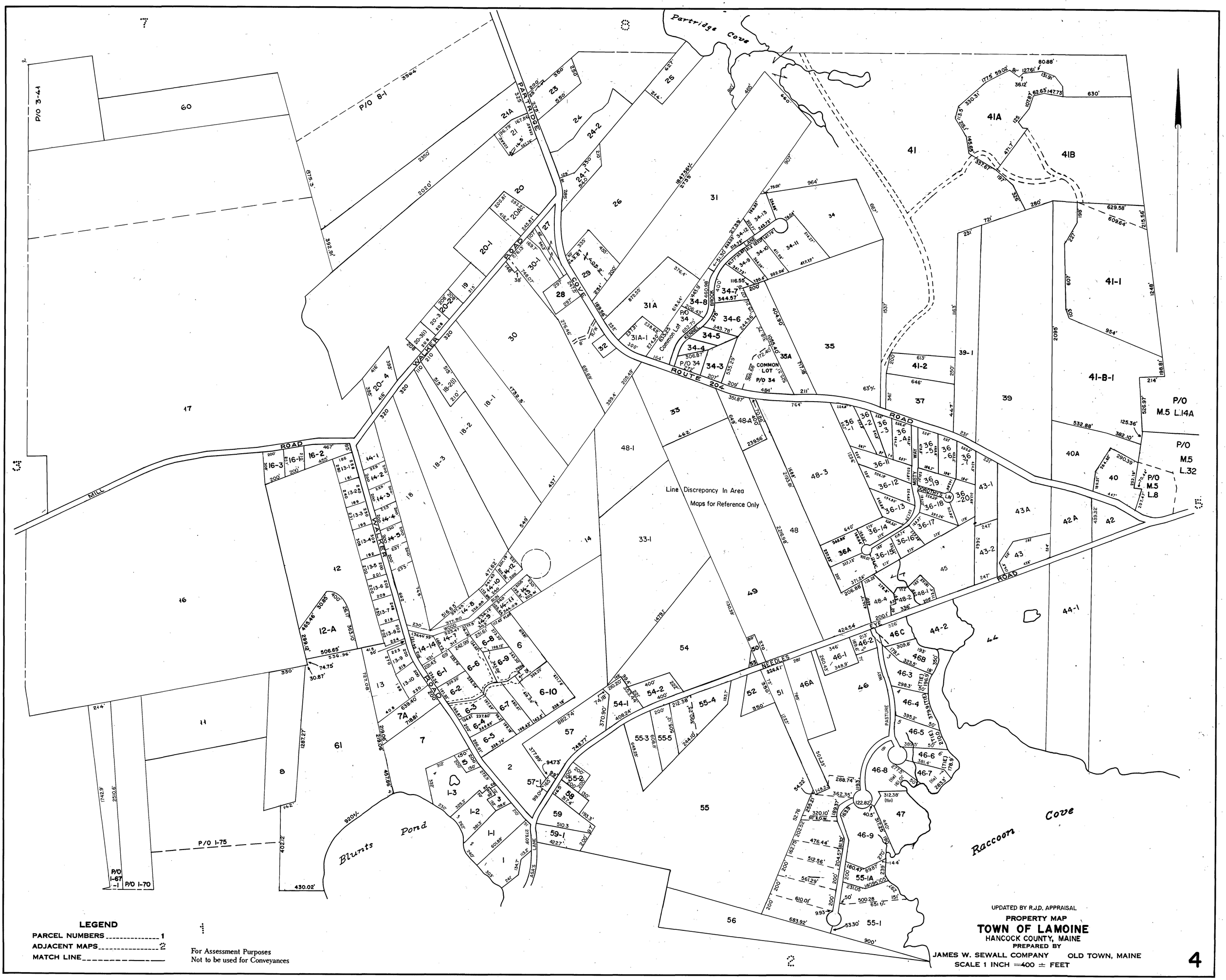


LEGEND

PARCEL NUMBERS ..... 1

ADJACENT MAPS ..... 2

MATCH LINE .....

For Assessment Purposes
Not to be used for Conveyances

UPDATED BY R.J.D. APPRAISAL

PROPERTY MAP

# TOWN OF LAMOINE

HANCOCK COUNTY, MAINE

PREPARED BY

JAMES W. SEWALL COMPANY OLD TOWN, MAINE

SCALE 1 INCH =400 ± FEET

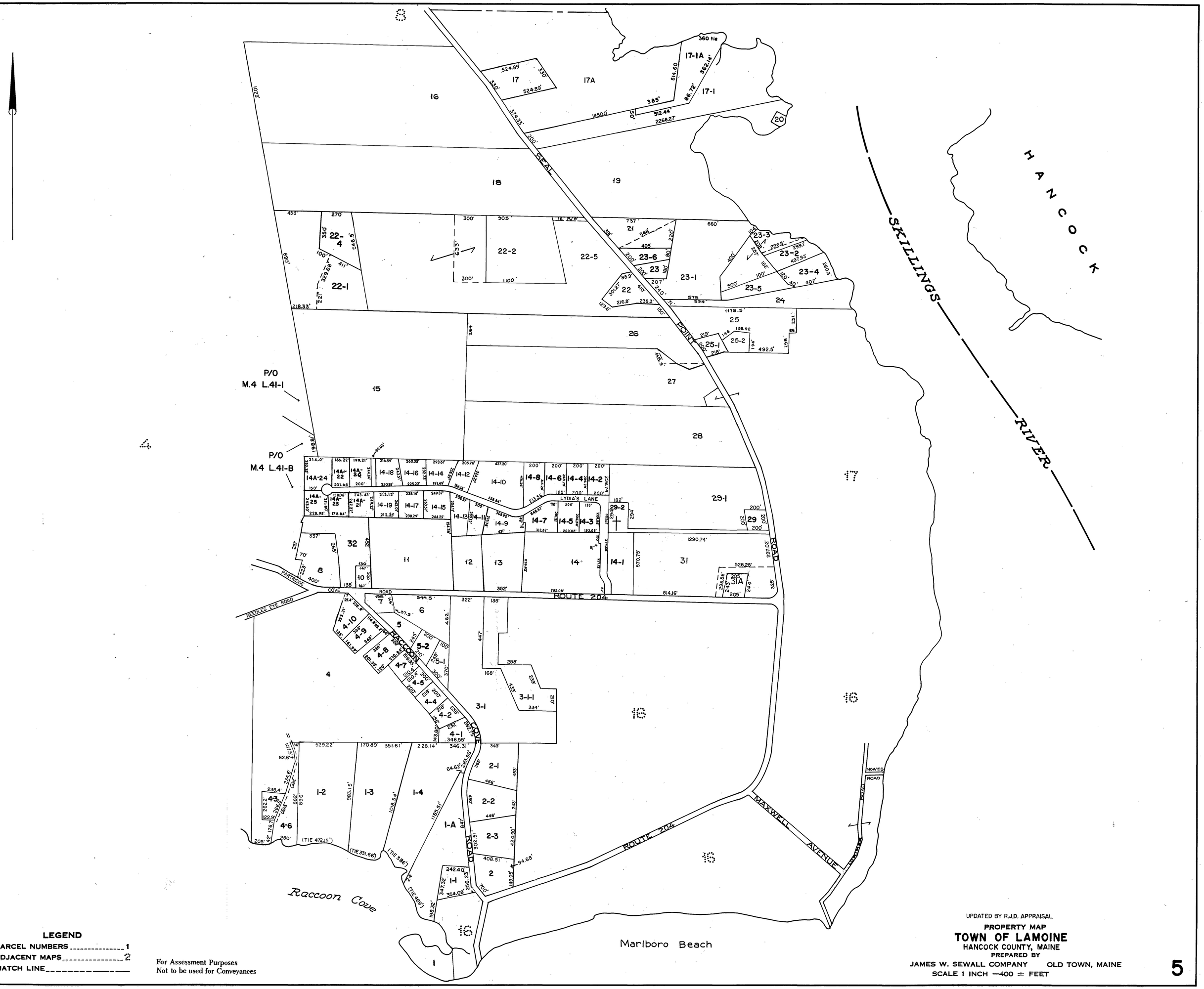


**LEGEND**

PARCEL NUMBERS ..... 1
ADJACENT MAPS ..... 2
MATCH LINE .....

For Assessment Purposes
Not to be used for Conveyances

UPDATED BY R.J.D. APPRAISAL

PROPERTY MAP

**TOWN OF LAMOINE**

HANCOCK COUNTY, MAINE

PREPARED BY

JAMES W. SEWALL COMPANY OLD TOWN, MAINE

SCALE 1 INCH =400 ± FEET

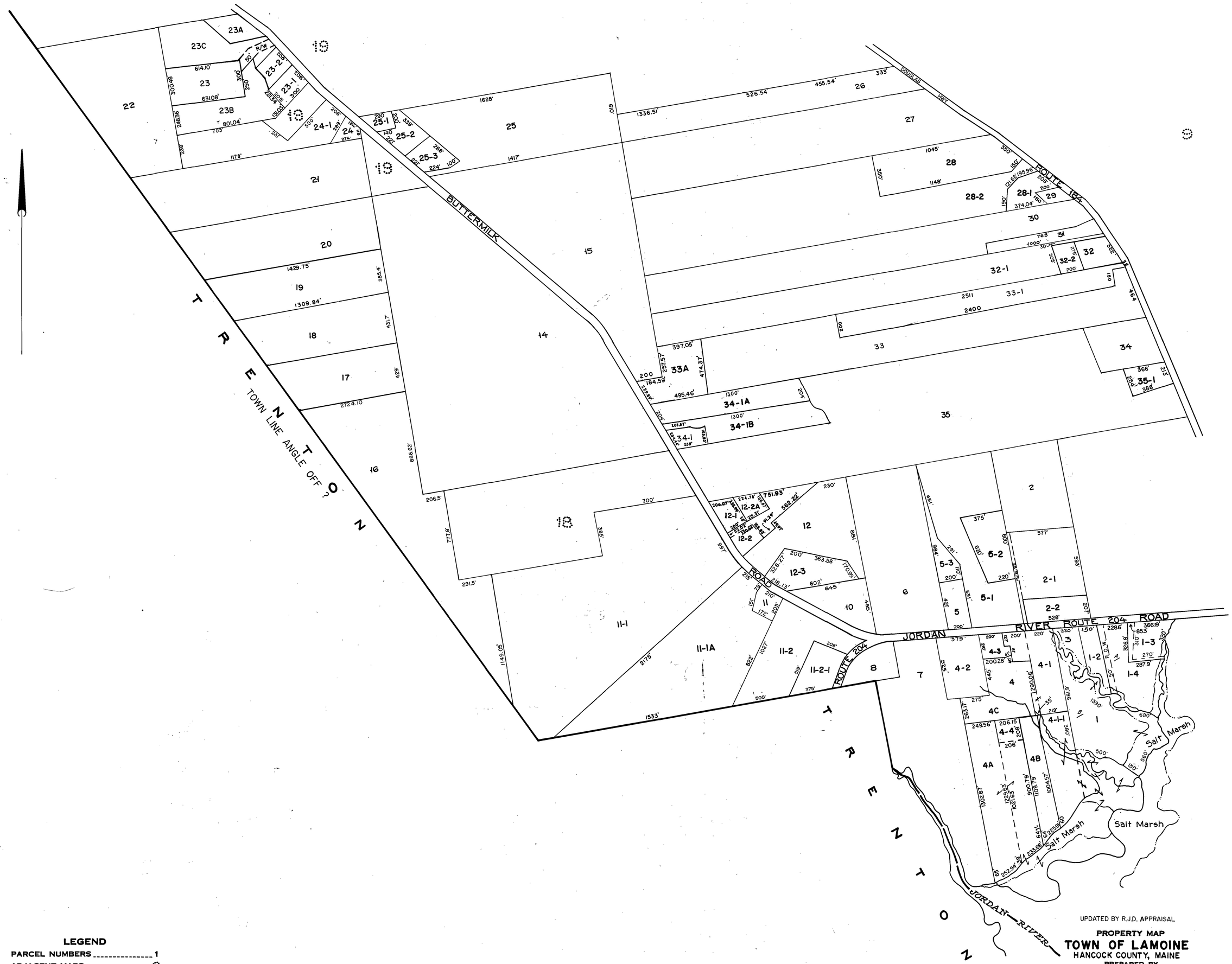


UPDATED BY R.J.D. APPRAISAL

**PROPERTY MAP**

# TOWN OF LAMOINE

HANCOCK COUNTY, MAINE

PREPARED BY

JAMES W. SEWALL COMPANY OLD TOWN, MAINE

SCALE 1 INCH =400 ± FEET

**LEGEND**

PARCEL NUMBERS ..... 1

ADJACENT MAPS ..... 2

MATCH LINE .....

For Assessment Purposes
Not to be used for Conveyances

Spring
Brook
MUD
CREEK
MARSH CREEK
URANN CREEK
JORDAN RIVER
ROUTE 204
JORDAN RIVER ROAD
PINKHAMS FLATS
PARTRIDGE COVE ROAD
DOUGLAS HWY
ROUTE 184
WOODCOCK LANE
R/W
JESSIE WAY
PARADISE DRIVE
SIMON WAY
KINGS LANE
P/O M3L46
LEGEND
PARCEL NUMBERS 1
ADJACENT MAPS 2
MATCH LINE
For Assessment Purposes
Not to be used for Conveyances
UPDATED BY R.J.D. APPRAISAL
PROPERTY MAP
TOWN OF LAMOINE
HANCOCK COUNTY, MAINE
PREPARED BY
JAMES W. SEWALL COMPANY OLD TOWN, MAINE
SCALE 1 INCH =400 ± FEET
7

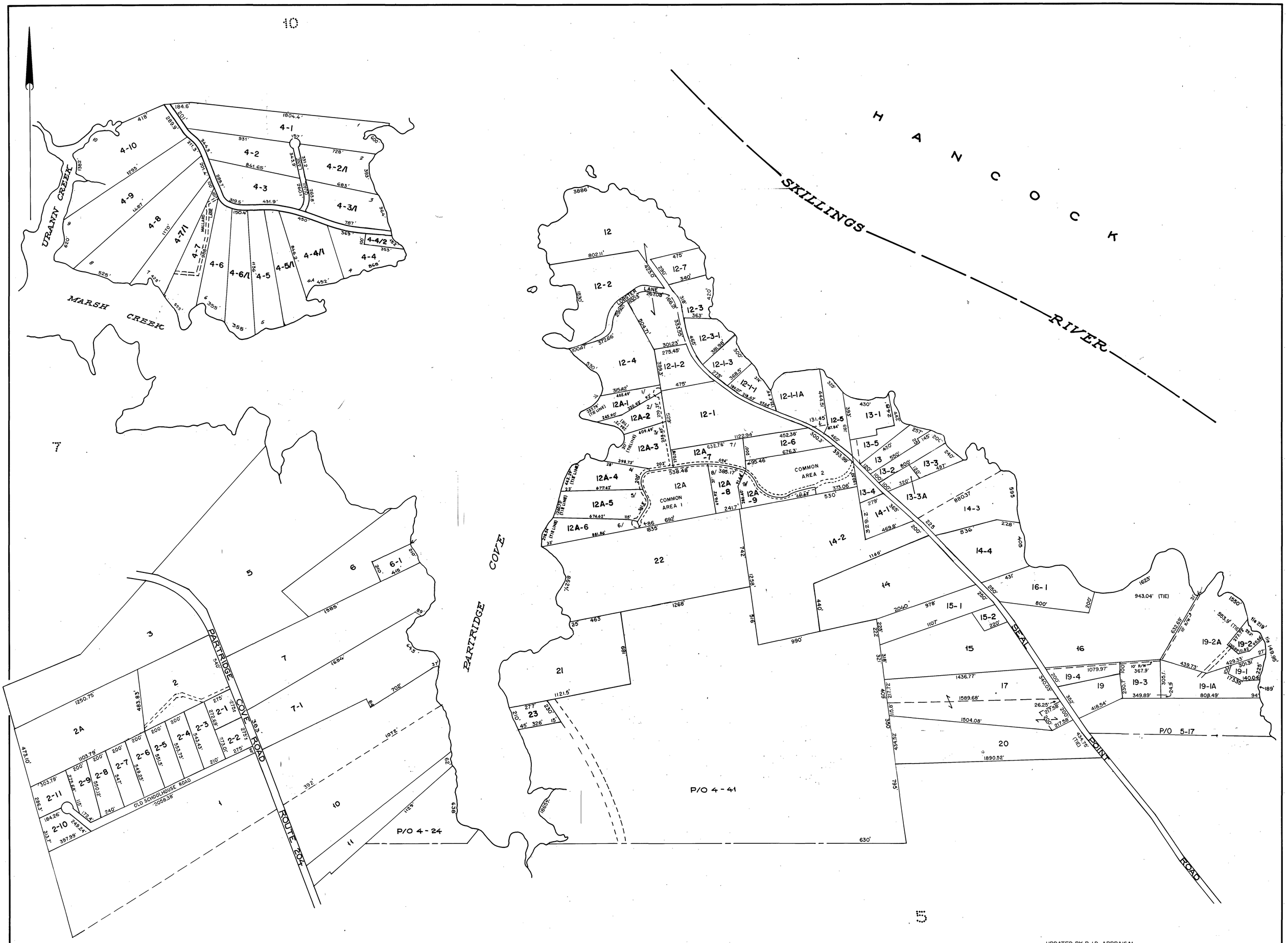


UPDATED BY R.J.D. APPRAISAL

**LEGEND**

PARCEL NUMBERS ..... 1

ADJACENT MAPS ..... ☆

MATCH LINE ..... ——

For Assessment Purposes
Not to be used for Conveyances

PROPERTY MAP

# TOWN OF LAMOINE

HANCOCK COUNTY,

PREPARED BY

JAMES W. SEWALL COMPANY OLD TOWN, MAINE

SCALE 1 INCH = 400 ± FEET

8

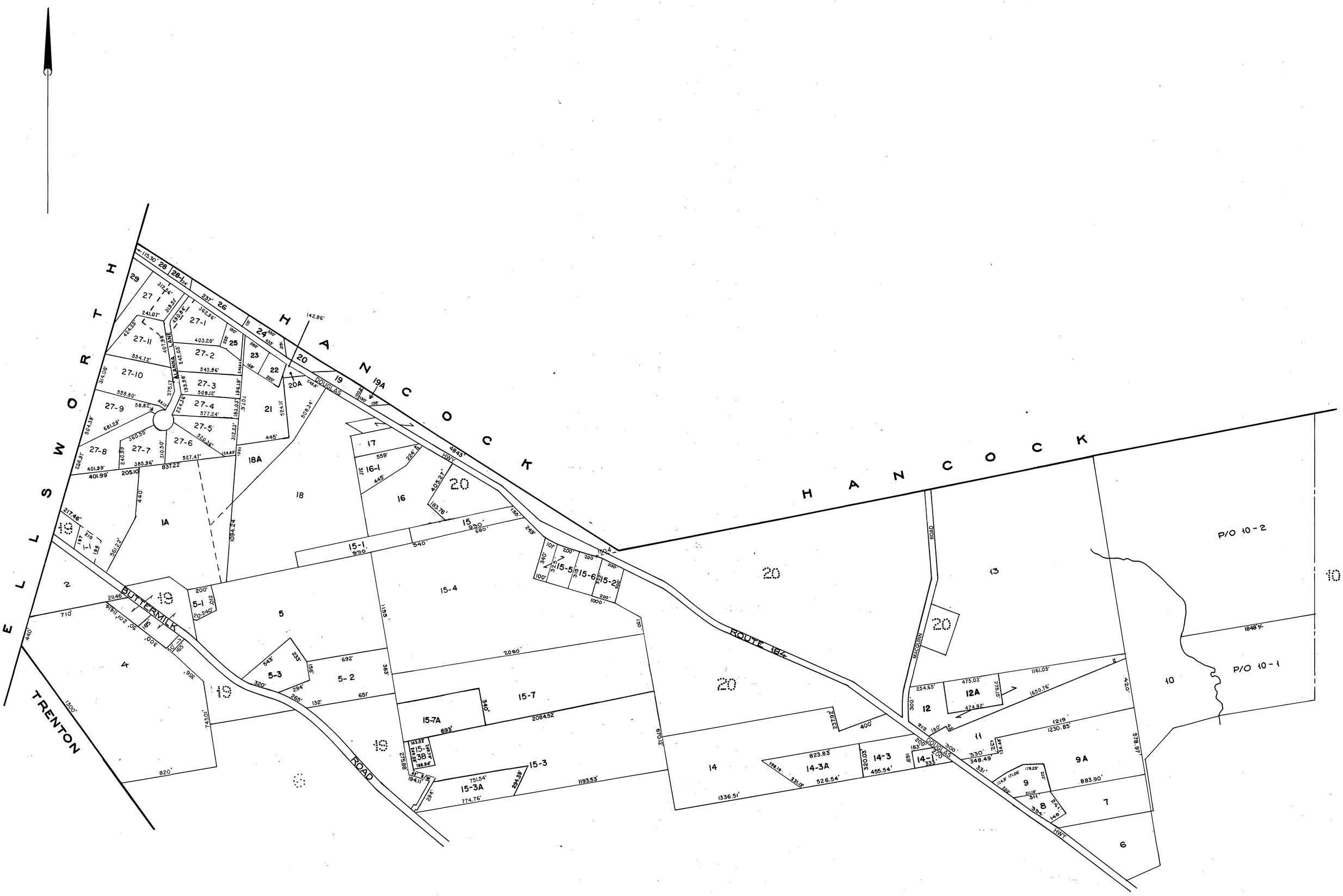


**LEGEND**

PARCEL NUMBERS _____ 1
ADJACENT MAPS _____ 2
MATCH LINE _____

For Assessment Purposes
Not to be used for Conveyances

UPDATED BY R.J.D. APPRAISAL

**PROPERTY MAP**

# TOWN OF LAMOINE

HANCOCK COUNTY, MAINE

PREPARED BY

JAMES W. SEWALL COMPANY OLD TOWN, MAINE

SCALE 1 INCH = 400 ± FEET

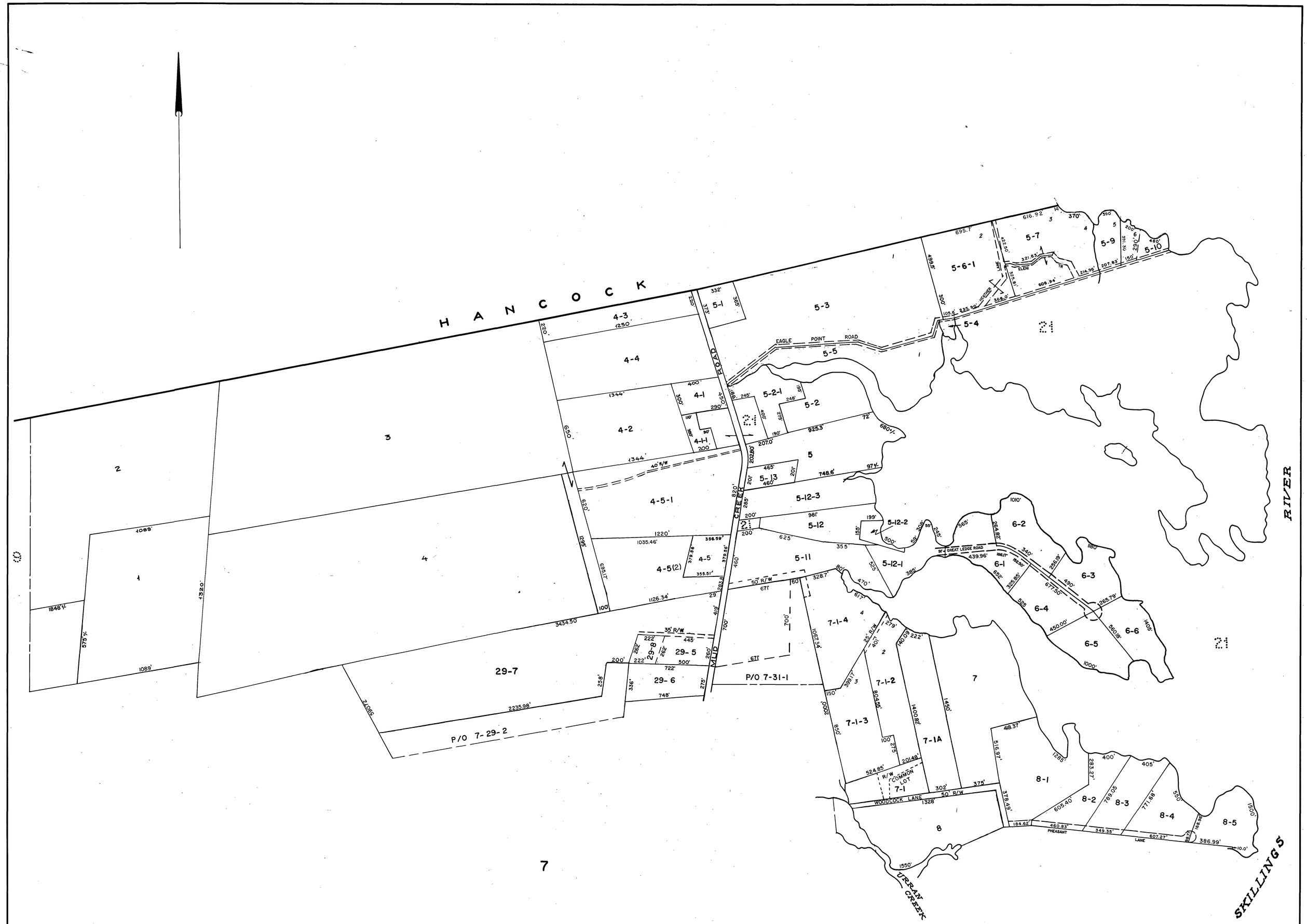


**LEGEND**

PARCEL NUMBERS ..... 1
ADJACENT MAPS ..... 2
MATCH LINE ..... ——

For Assessment Purposes
Not to be used for Conveyances

UPDATED BY R.J.D. APPRAISAL

**PROPERTY MAP**

# TOWN OF LAMOINE

HANCOCK COUNTY, MAINE

PREPARED BY

JAMES W. SEWALL COMPANY OLD TOWN, MAINE

SCALE 1 INCH =400 ± FEET

UPDATED BY R.J.D. APPRAISAL

PROPERTY MAP

**TOWN OF LAMOINE**

HANCOCK COUNTY, MAINE

PREPARED BY

JAMES W. SEWALL COMPANY OLD TOWN, MAINE

SCALE 1 INCH =200 ± FEET

**LEGEND**

PARCEL NUMBERS _____ 1

ADJACENT MAPS _____

MATCH LINE _____

For Assessment Purposes
Not to be used for Conveyances

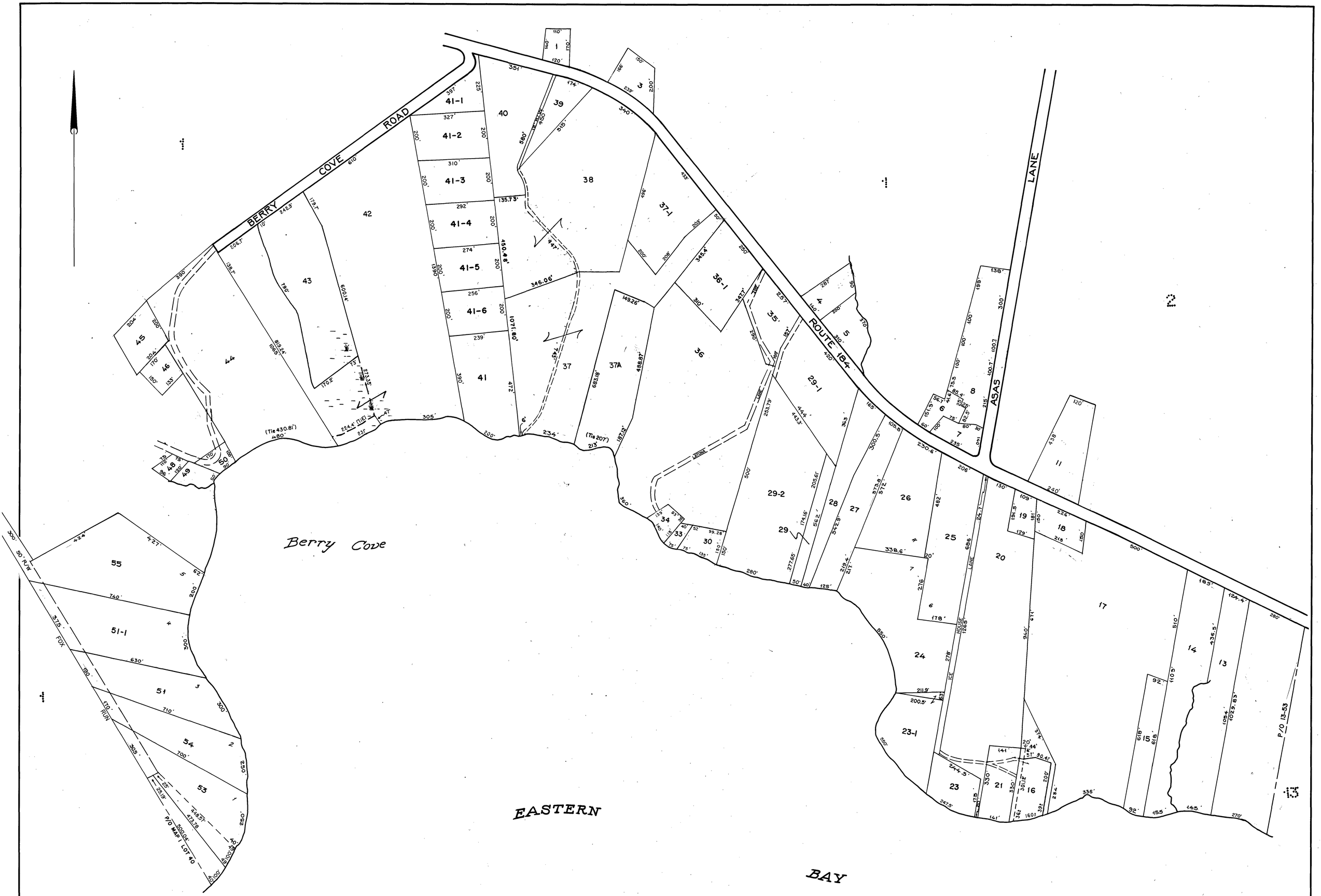


**LEGEND**

PARCEL NUMBERS ..... 1
ADJACENT MAPS ..... 2
MATCH LINE _____

For Assessment Purposes
Not to be used for Conveyances

UPDATED BY R.J.D. APPRAISAL

**PROPERTY MAP**

# TOWN OF LAMOINE

HANCOCK COUNTY, MAINE

PREPARED BY

JAMES W. SEWALL COMPANY OLD TOWN, MAINE

SCALE 1 INCH =200 ± FEET

UPDATED BY R.J.D. APPRAISAL.

**PROPERTY MAP**

# TOWN OF LAMOINE

HANCOCK COUNTY, MAINE

PREPARED BY

JAMES W. SEWALL COMPANY OLD TOWN, MAINE

SCALE 1 INCH =200 ± FEET

**LEGEND**

PARCEL NUMBERS ---------- 1

ADJACENT MAPS ---------- 2

MATCH LINE ----------

For Assessment Purposes
Not to be used for Conveyances

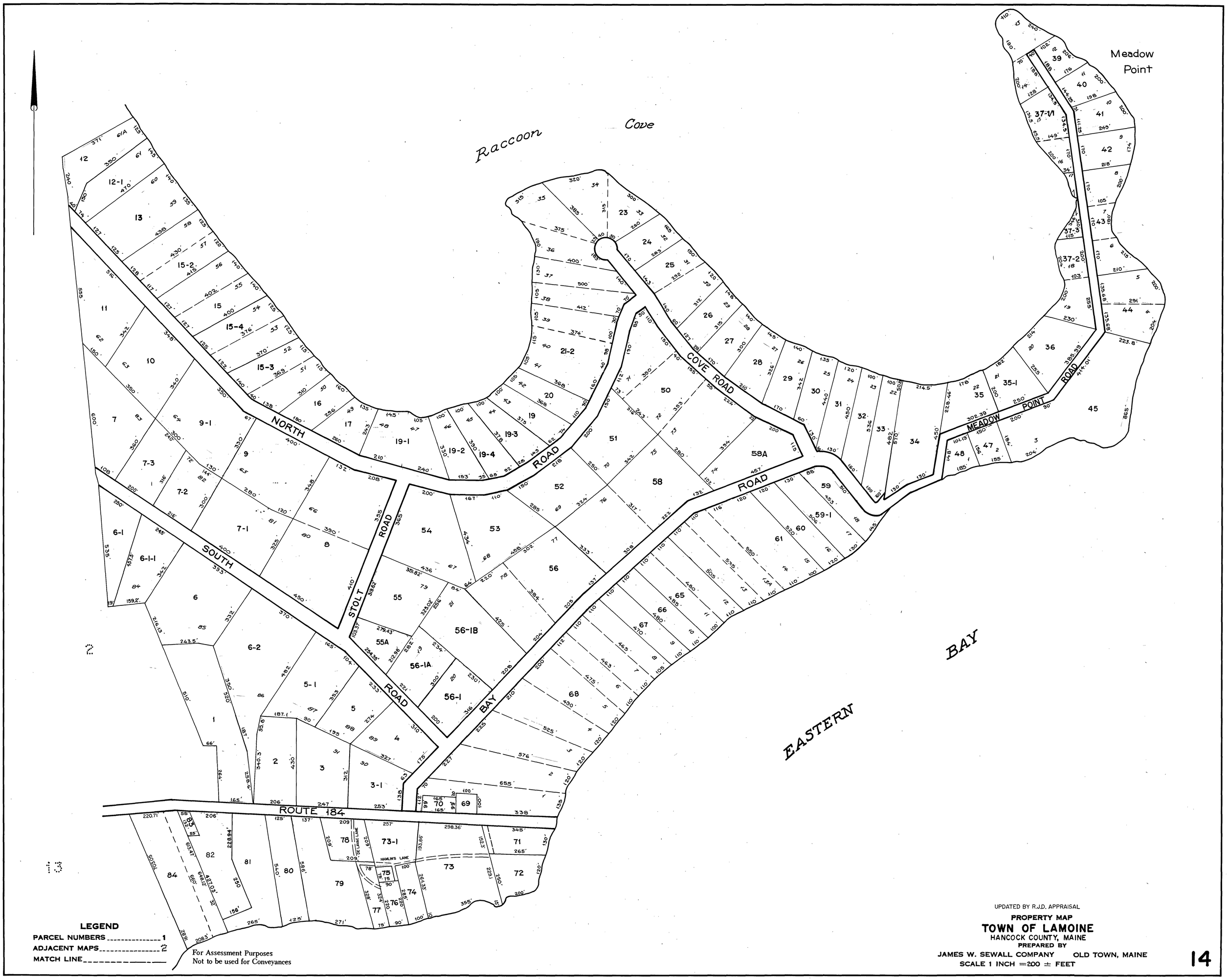
Raccoon Cove
Meadow Point
NORTH ROAD
SOUTH ROAD
STOLT ROAD
COVE ROAD
MEADOW POINT ROAD
BAY ROAD
ROUTE 184
EASTERN BAY
HAMLIN'S LANE
DE LAVAC LANE
LEGEND
PARCEL NUMBERS 1
ADJACENT MAPS 2
MATCH LINE
For Assessment Purposes
Not to be used for Conveyances
UPDATED BY R.J.D. APPRAISAL
PROPERTY MAP
TOWN OF LAMOINE
HANCOCK COUNTY, MAINE
PREPARED BY
JAMES W. SEWALL COMPANY OLD TOWN, MAINE
SCALE 1 INCH =200 ± FEET
14

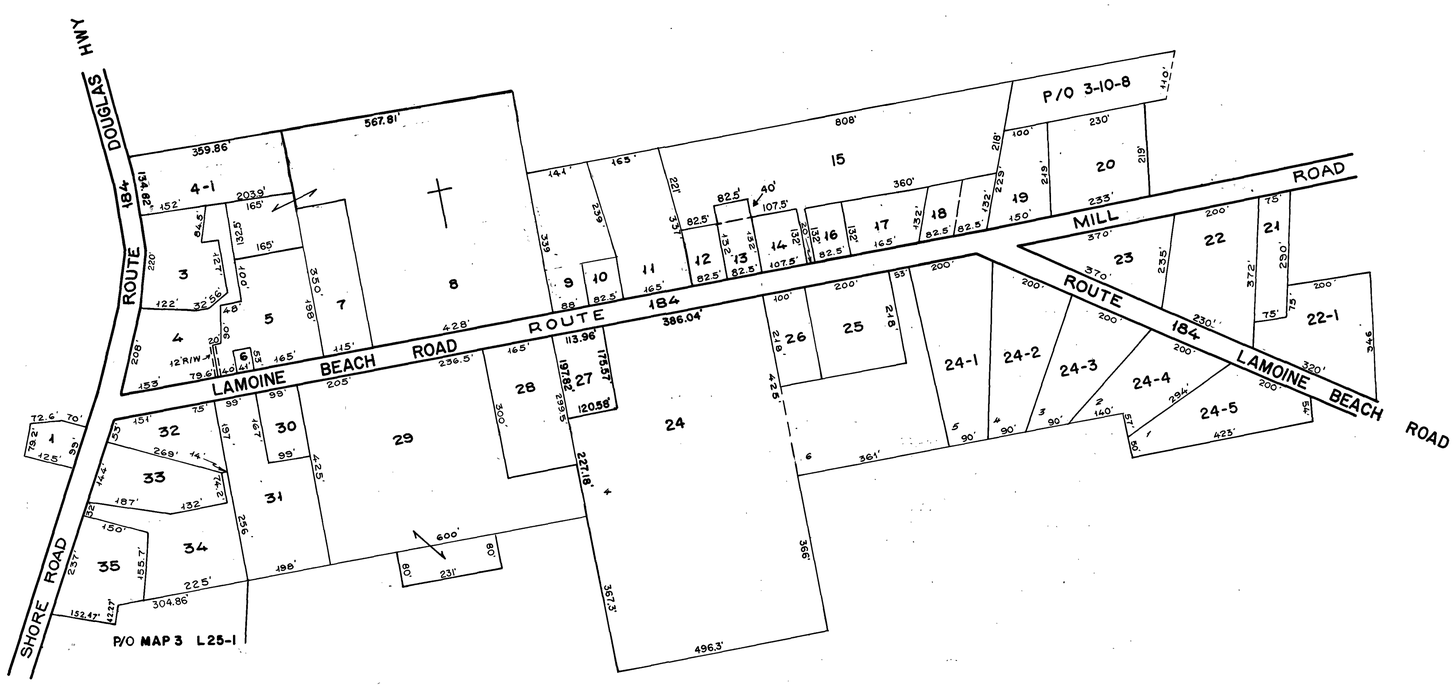


**LEGEND**

PARCEL NUMBERS ---------- 1
ADJACENT MAPS ---------- 2
MATCH LINE ----------

For Assessment Purposes
Not to be used for Conveyances

UPDATED BY R.J.D. APPRAISAL

**PROPERTY MAP**

**TOWN OF LAMOINE**

HANCOCK COUNTY, MAINE

PREPARED BY

JAMES W. SEWALL COMPANY OLD TOWN, MAINE

SCALE 1 INCH =200 ± FEET

**LEGEND**

PARCEL NUMBERS ..... 1
ADJACENT MAPS ..... 2
MATCH LINE .....

For Assessment Purposes
Not to be used for Conveyances

UPDATED BY R.J.D. APPRAISAL

**PROPERTY MAP**

**TOWN OF LAMOINE**

HANCOCK COUNTY, MAINE

PREPARED BY

JAMES W. SEWALL COMPANY OLD TOWN, MAINE

SCALE 1 INCH =200 ± FEET

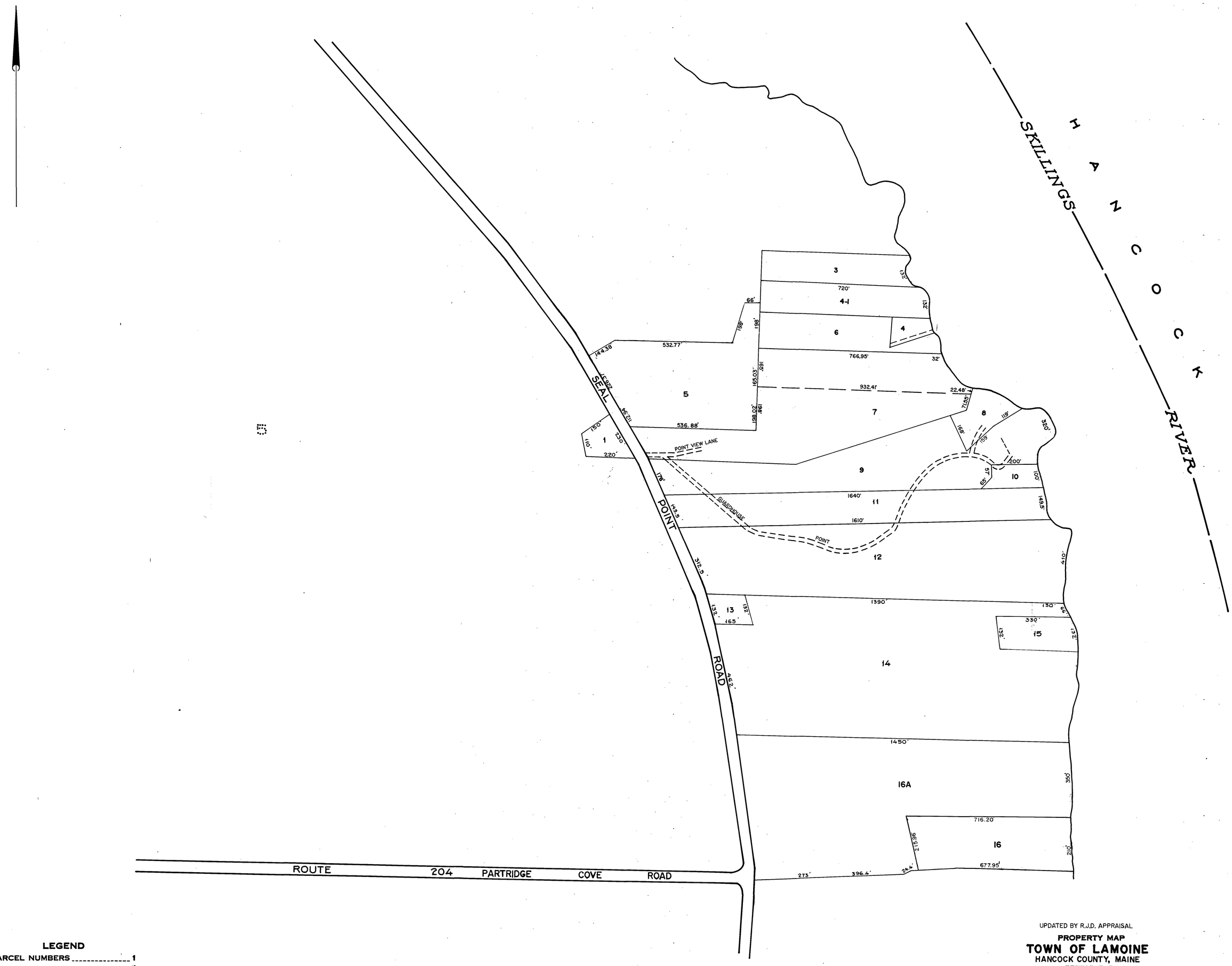


UPDATED BY R.J.D. APPRAISAL

**PROPERTY MAP**

# TOWN OF LAMOINE

**HANCOCK COUNTY, MAINE**

**PREPARED BY**

**JAMES W. SEWALL COMPANY OLD TOWN, MAINE**

**SCALE 1 INCH =200 ± FEET**

**LEGEND**

PARCEL NUMBERS ..... 1

ADJACENT MAPS ..... 2

MATCH LINE ..... ——

For Assessment Purposes
Not to be used for Conveyances

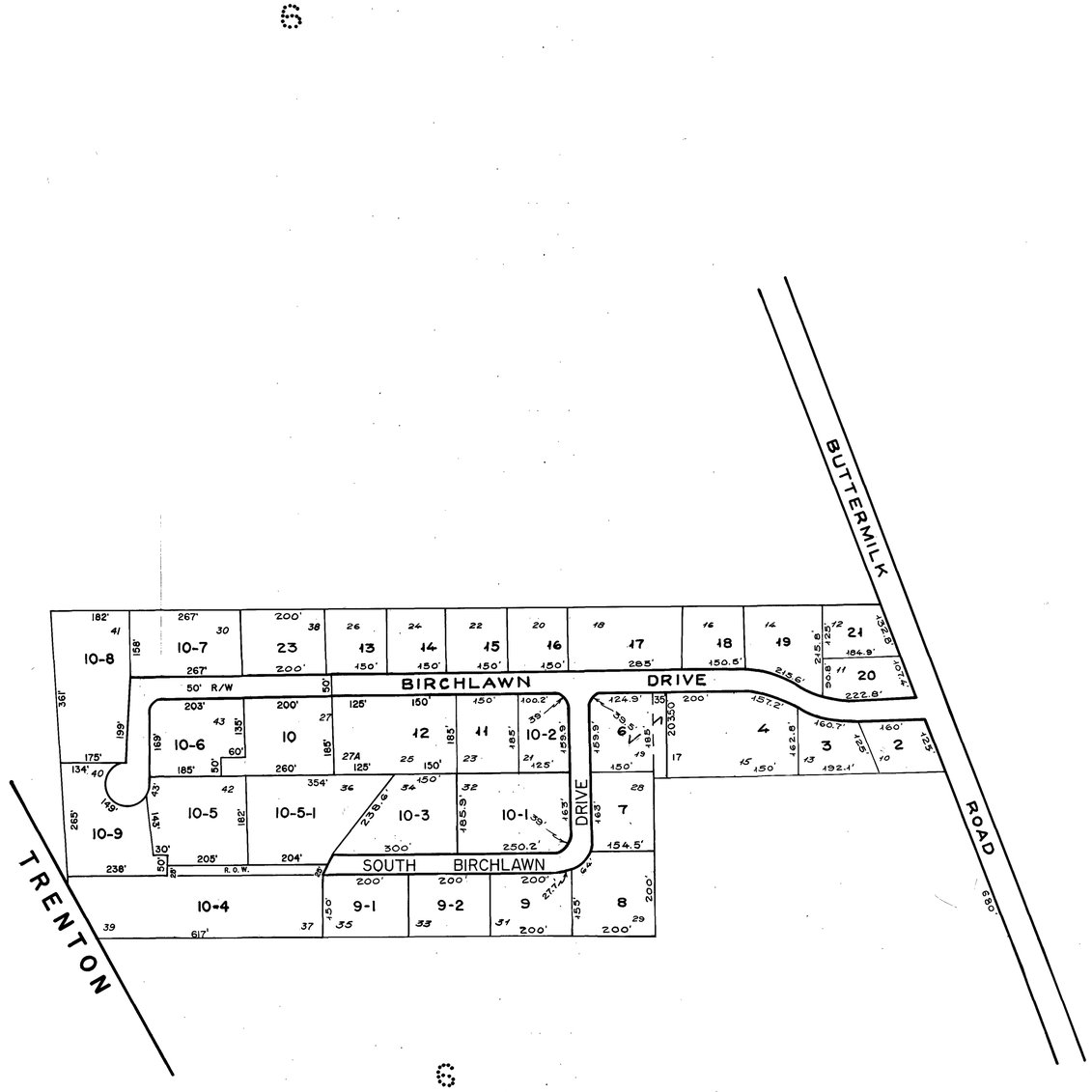


UPDATED BY R.J.D. APPRAISAL

**PROPERTY MAP**

# TOWN OF LAMOINE

HANCOCK COUNTY, MAINE

PREPARED BY

JAMES W. SEWALL COMPANY OLD TOWN, MAINE

SCALE 1 INCH =200 ± FEET

**LEGEND**

PARCEL NUMBERS ..... 1

ADJACENT MAPS ..... 2

MATCH LINE ————————

For Assessment Purposes
Not to be used for Conveyances

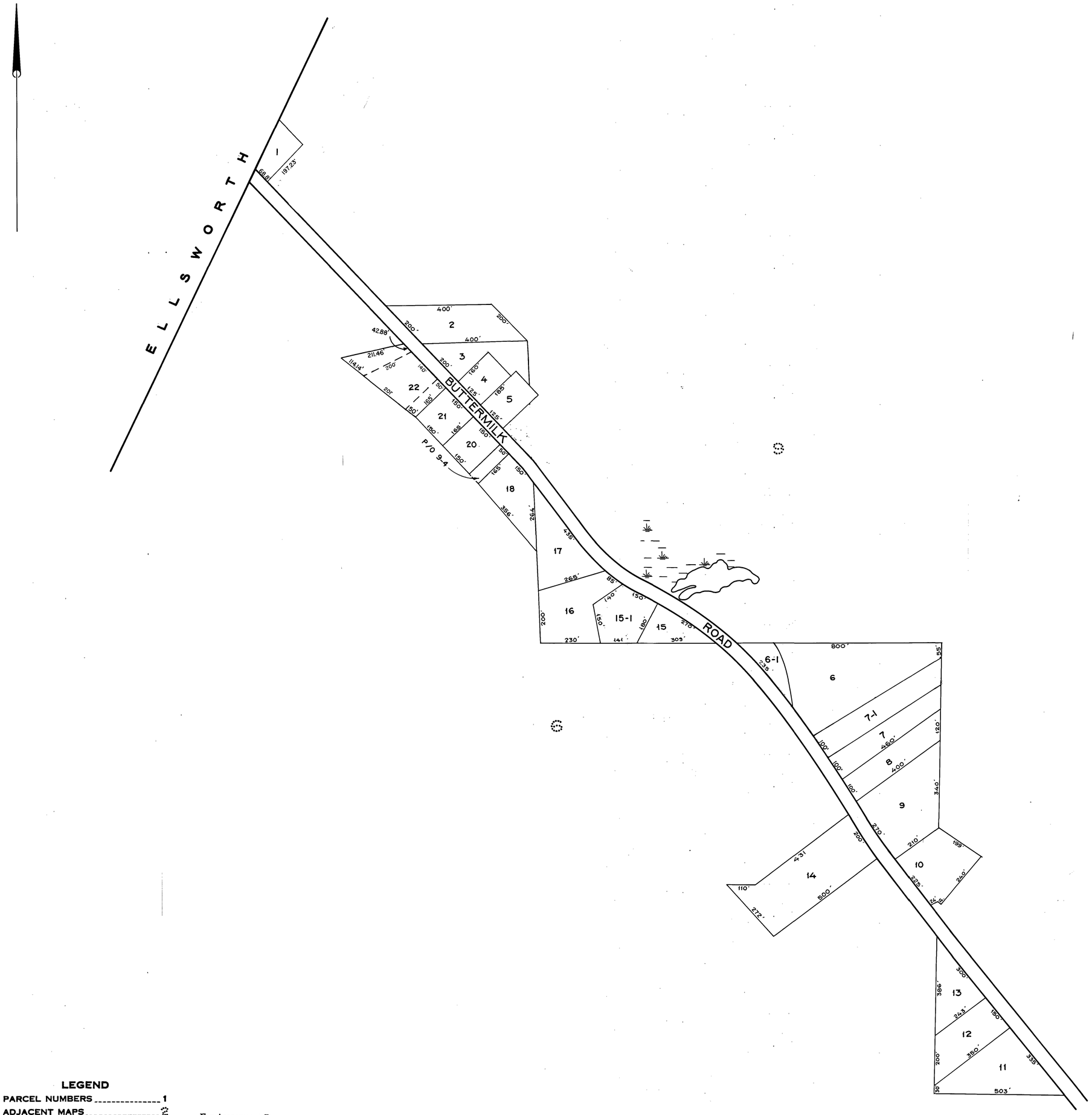


**LEGEND**

PARCEL NUMBERS ..... 1
ADJACENT MAPS ..... 2
MATCH LINE .....

For Assessment Purposes
Not to be used for Conveyances

UPDATED BY R.J.D. APPRAISAL

**PROPERTY MAP**

# TOWN OF LAMOINE

HANCOCK COUNTY, MAINE

PREPARED BY

JAMES W. SEWALL COMPANY OLD TOWN, MAINE

SCALE 1 INCH = 200 ± FEET

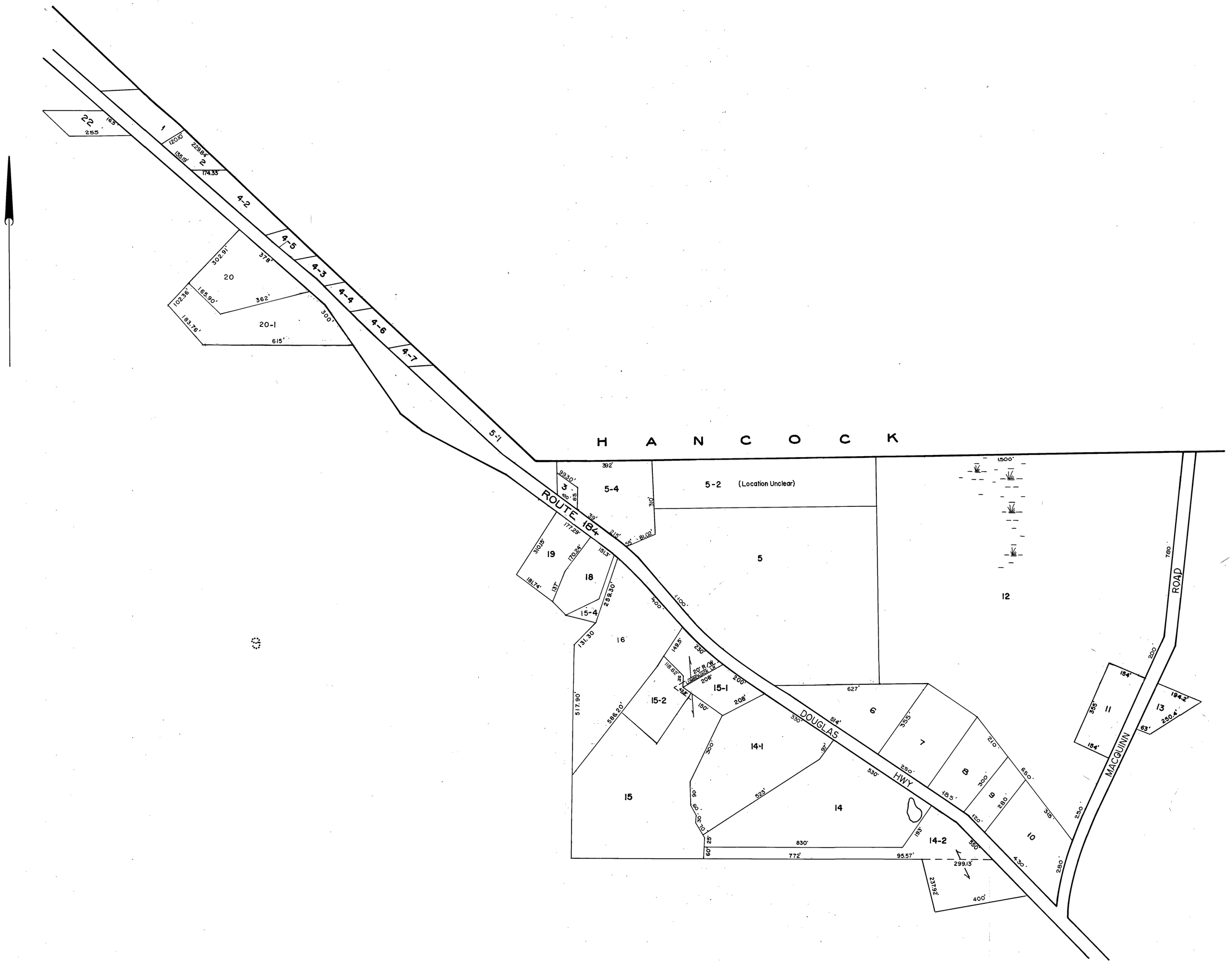


**LEGEND**

PARCEL NUMBERS ---------- 1
ADJACENT MAPS ---------- 2
MATCH LINE ----------

For Assessment Purposes
Not to be used for Conveyances

UPDATED BY R.J.D. APPRAISAL
**PROPERTY MAP**
**TOWN OF LAMOINE**
HANCOCK COUNTY, MAINE
PREPARED BY
JAMES W. SEWALL COMPANY OLD TOWN, MAINE
SCALE 1 INCH =200 ± FEET

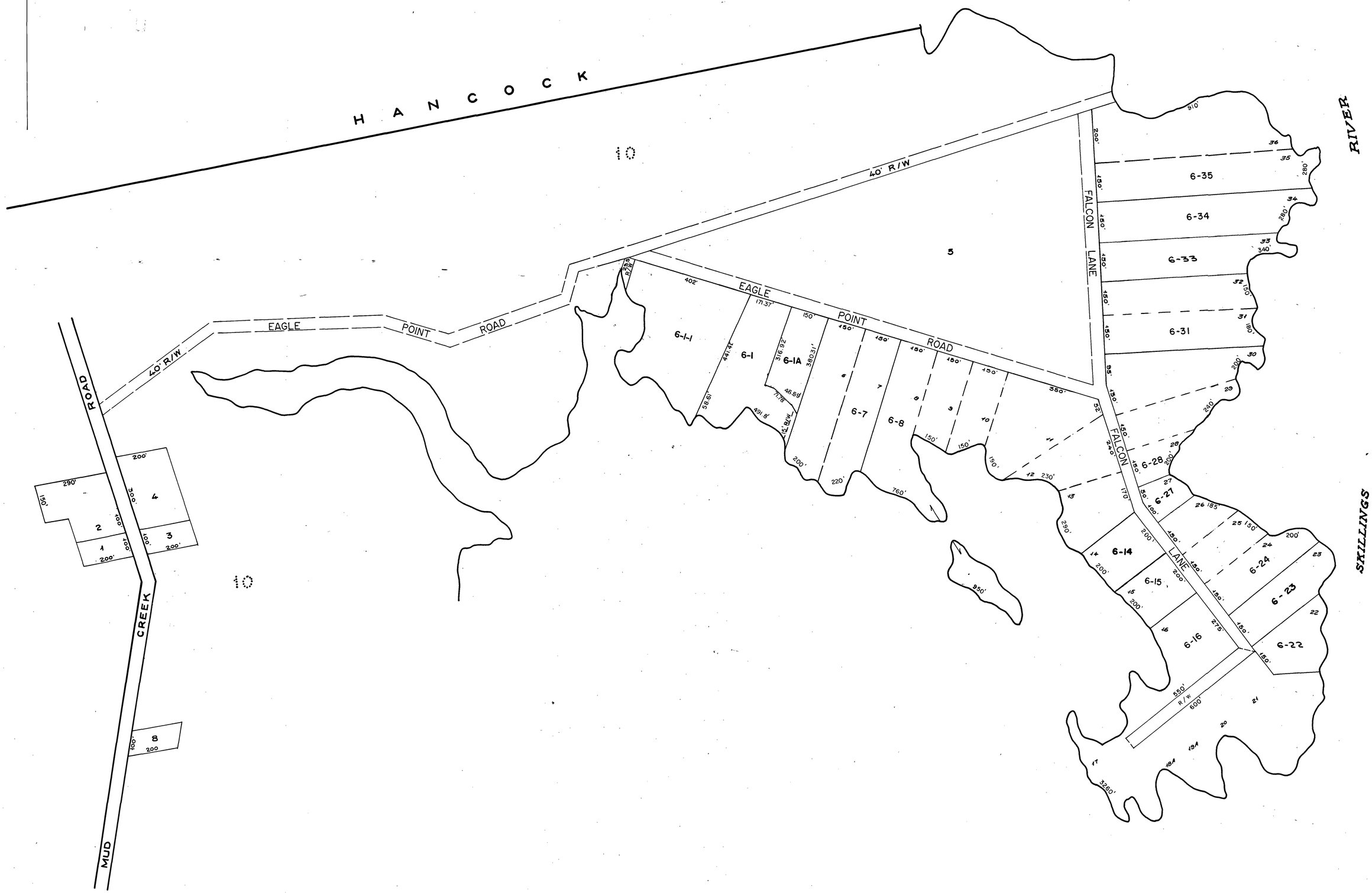


**LEGEND**

PARCEL NUMBERS ---------- 1
ADJACENT MAPS ---------- 8
MATCH LINE ----------

For Assessment Purposes
Not to be used for Conveyances

UPDATED BY R.J.D. APPRAISAL.

**PROPERTY MAP**

# TOWN OF LAMOINE

HANCOCK COUNTY, MAINE

PREPARED BY

JAMES W. SEWALL COMPANY OLD TOWN, MAINE

SCALE 1 INCH =200 ± FEET