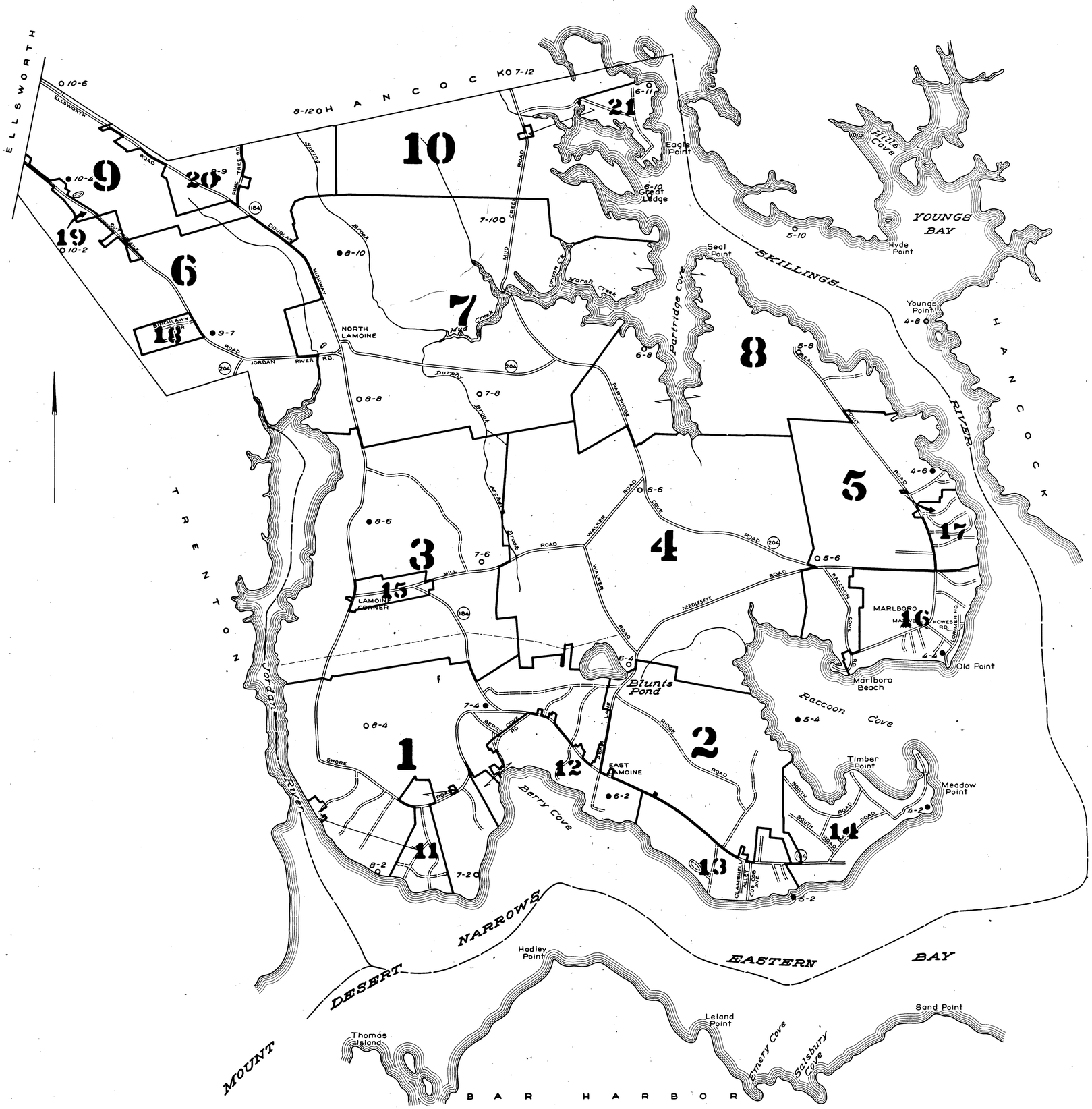

LEGEND

- 7 — MAP NUMBER / MAP LIMITS
- ○ RURAL PHOTO CENTER
- ● URBAN AND RURAL PHOTO CENTER

UPDATED BY

R.J.D. APPRAISAL

PROPERTY MAP INDEX
TOWN OF
LAMOINE
HANCOCK COUNTY, MAINE

1973

JAMES W. SEWALL COMPANY, OLD TOWN, MAINE

SCALE 1000 0 1000 2000 3000 4000 FEET

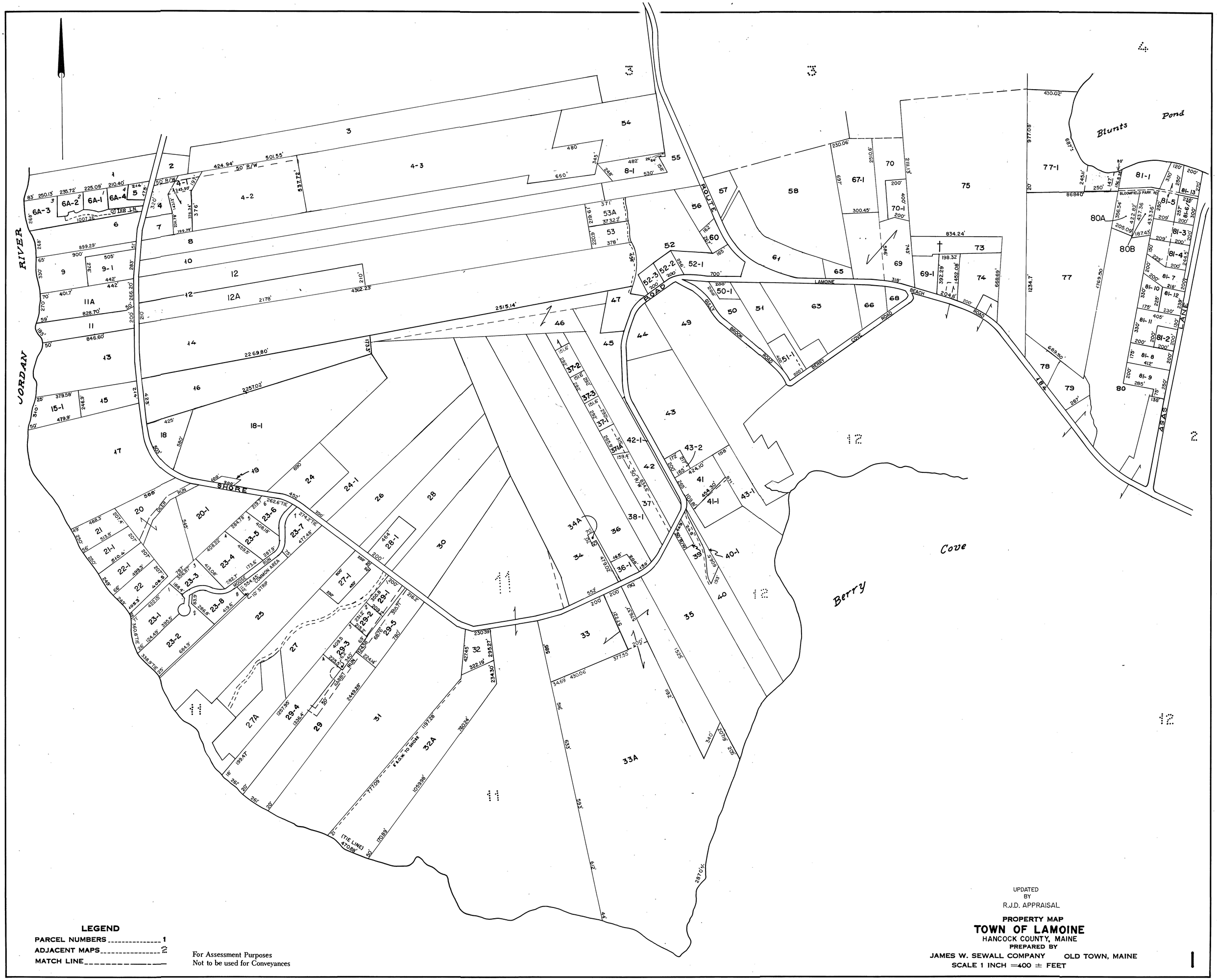
JORDAN RIVER
SHORE ROAD
ROUTE 184
LAMOINE BEACH ROAD
GULLY BROOK ROAD
BERRY COVE ROAD
BLOOMFIELD PARK RD
ASAS LANE
Blunts Pond
Berry Cove
OTTER LN.
DEER RUN
MOOSE RUN
RABBIT RUN
COMMON AREA
10' STRIP
8' R.O.W. TO SHORE
(TIE LINE)
50' R/W
LEGEND
PARCEL NUMBERS 1
ADJACENT MAPS 2
MATCH LINE
For Assessment Purposes
Not to be used for Conveyances
UPDATED
BY
R.J.D. APPRAISAL
PROPERTY MAP
TOWN OF LAMOINE
HANCOCK COUNTY, MAINE
PREPARED BY
JAMES W. SEWALL COMPANY OLD TOWN, MAINE
SCALE 1 INCH =400 ± FEET

Blunts Pond

Raccoon Cove

FRENCHMAN BAY

ASA S LANE

LAMOINE BEACH ROAD

ROUTE 184

6A 6B 1-1 1-2 1 2 3 4 5-1 5-2 5-3 5 6 6-1 8 9 9-1 10 10-1 11 11-1 12 13 14 15 16 18 18-1 19 20 20A 21 21-1 21-2 22 22-1 23 24 25 25-1

422.48' 408'± 400.42' 441.10' 2.6' 14.2' 509' 649.42' 426.39' 100.20' 653.90' 305.23' 305.47' 132' 1795.96' 1798.21' 483.89' 1070' 200' 416' 217' 731' 1041' 250' 243' 369' 400' 329' 318' 260' 345' 270' 232' 253' 345.5' 195' 574' 848' 412' 169' 480.5' 1105' 248' 348' 356' 211' 288' 402' 352' 358' 119' 1860' 2132' 667' 185.5' 751'± 10' 565.96' 2938.17' 4470' 1068.70' 3731.47' 341.90' 228.58' 2674.92' 2268.06' 181.50' 876.10' 595.51' 255.99' 412.18' 326.01' 172.95' 552.77' 354.91' 416.90' 533' 50' R/W 645.38' 207.96' 188.71' 277.98' 445.5' 135' 300' 200' 140' 622'± 8' 426.89' 335.41' 5' 725' 1035' S 296.5' 50' 492.8' 80'

LEGEND

PARCEL NUMBERS ---------- 1
ADJACENT MAPS ---------- 2
MATCH LINE ----------

For Assessment Purposes
Not to be used for Conveyances

UPDATED BY R.J.D. APPRAISAL

PROPERTY MAP

TOWN OF LAMOINE

HANCOCK COUNTY, MAINE

PREPARED BY

JAMES W. SEWALL COMPANY OLD TOWN, MAINE

SCALE 1 INCH = 400 ± FEET

2

JORDAN RIVER
TRENTON
LAMOINE BEACH ROAD
ROUTE 184
SHORE ROAD
MILL ROAD
BEAR POINT WAY
TILDEN WAY
BOULDER COVE DRIVE
ORCHARD LANE
Foot Path to Water
P/O M7 L4-1-10
P/O 4-17
P/O 4-16
P/O MAP 1 LOT 58
LEGEND
PARCEL NUMBERS 1
ADJACENT MAPS
MATCH LINE
For Assessment Purposes
Not to be used for Conveyances
UPDATED BY R.J.D. APPRAISAL.
PROPERTY MAP
TOWN OF LAMOINE
HANCOCK COUNTY, MAINE
PREPARED BY
JAMES W. SEWALL COMPANY OLD TOWN, MAINE
SCALE 1 INCH =400 ± FEET
3

Partridge Cove
Line Discrepancy In Area
Maps for Reference Only
Blunts Pond
Raccoon Cove
ROUTE 204
MILL ROAD
WALKER ROAD
PARTRIDGE COVE ROAD
NEEDLES EYE ROAD
COMMON LOT
Common Lot
P/O 34
P/O 8-1
P/O 3-41
P/O 1-75
P/O 1-70
P/O M.5 L.14A
P/O M.5 L.32
P/O M.5 L.8
LEGEND
PARCEL NUMBERS 1
ADJACENT MAPS 2
MATCH LINE
For Assessment Purposes
Not to be used for Conveyances
UPDATED BY R.J.D. APPRAISAL
PROPERTY MAP
TOWN OF LAMOINE
HANCOCK COUNTY, MAINE
PREPARED BY
JAMES W. SEWALL COMPANY OLD TOWN, MAINE
SCALE 1 INCH =400 ± FEET
4

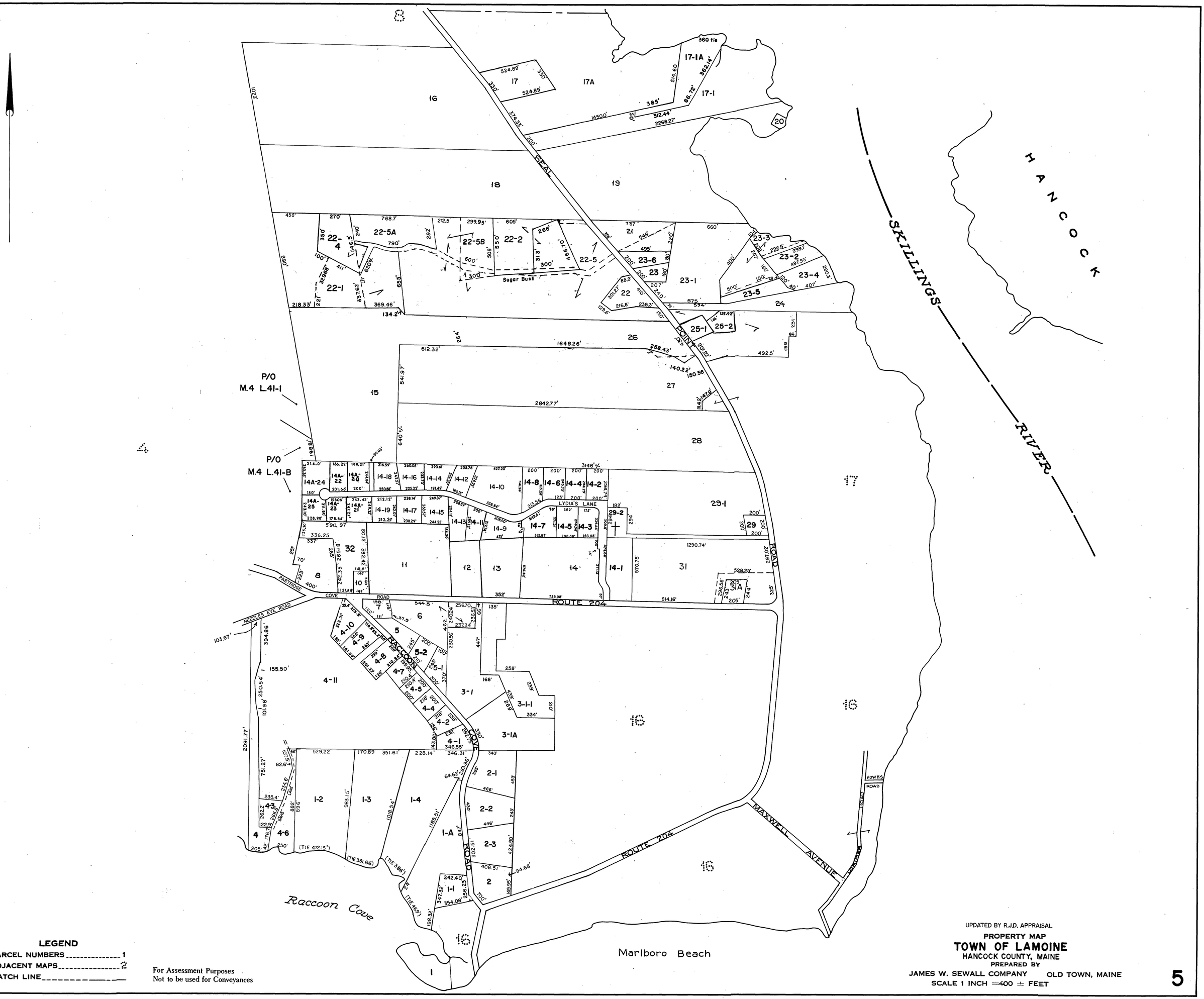

LEGEND

PARCEL NUMBERS ---------- 1
ADJACENT MAPS ---------- 2
MATCH LINE ----------

For Assessment Purposes
Not to be used for Conveyances

UPDATED BY R.J.D. APPRAISAL

PROPERTY MAP

TOWN OF LAMOINE

HANCOCK COUNTY, MAINE

PREPARED BY

JAMES W. SEWALL COMPANY OLD TOWN, MAINE

SCALE 1 INCH = 400 ± FEET

UPDATED BY R.J.D. APPRAISAL

PROPERTY MAP

TOWN OF LAMOINE

HANCOCK COUNTY, MAINE

PREPARED BY

JAMES W. SEWALL COMPANY OLD TOWN, MAINE

SCALE 1 INCH =400 ± FEET

6

LEGEND

PARCEL NUMBERS _______________ 1

ADJACENT MAPS _______________ 2

MATCH LINE _______________

For Assessment Purposes
Not to be used for Conveyances

LEGEND

PARCEL NUMBERS ---------- 1
ADJACENT MAPS ---------- ⊡
MATCH LINE ----------

For Assessment Purposes
Not to be used for Conveyances

UPDATED BY R.J.D. APPRAISAL

PROPERTY MAP

TOWN OF LAMOINE

HANCOCK COUNTY, MAINE

PREPARED BY

JAMES W. SEWALL COMPANY OLD TOWN, MAINE

SCALE 1 INCH = 400 ± FEET

7

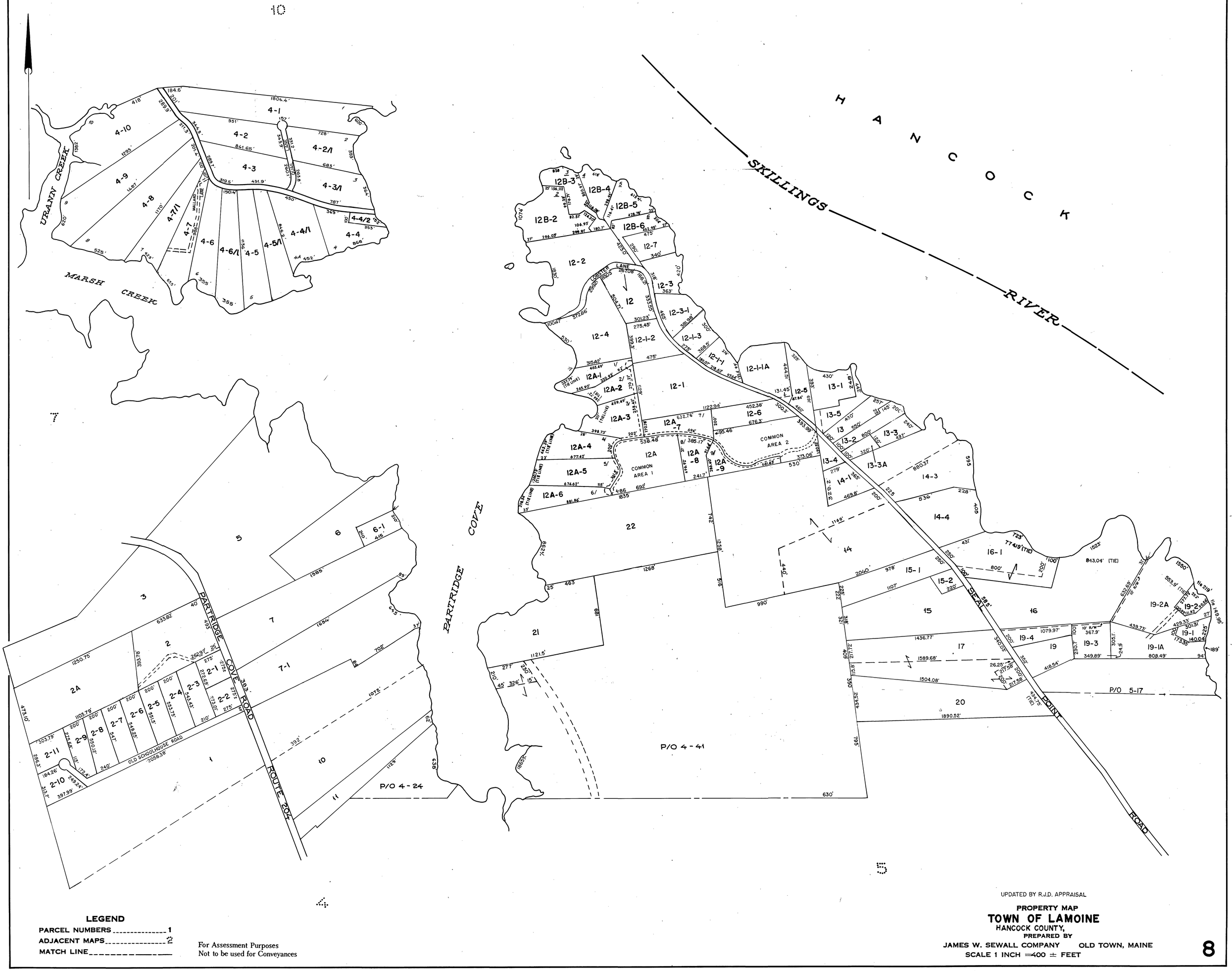

LEGEND

PARCEL NUMBERS ---------- 1

ADJACENT MAPS ---------- 2

MATCH LINE ----------

For Assessment Purposes
Not to be used for Conveyances

UPDATED BY R.J.D. APPRAISAL

PROPERTY MAP

TOWN OF LAMOINE

HANCOCK COUNTY,

PREPARED BY

JAMES W. SEWALL COMPANY OLD TOWN, MAINE

SCALE 1 INCH = 400 ± FEET

8

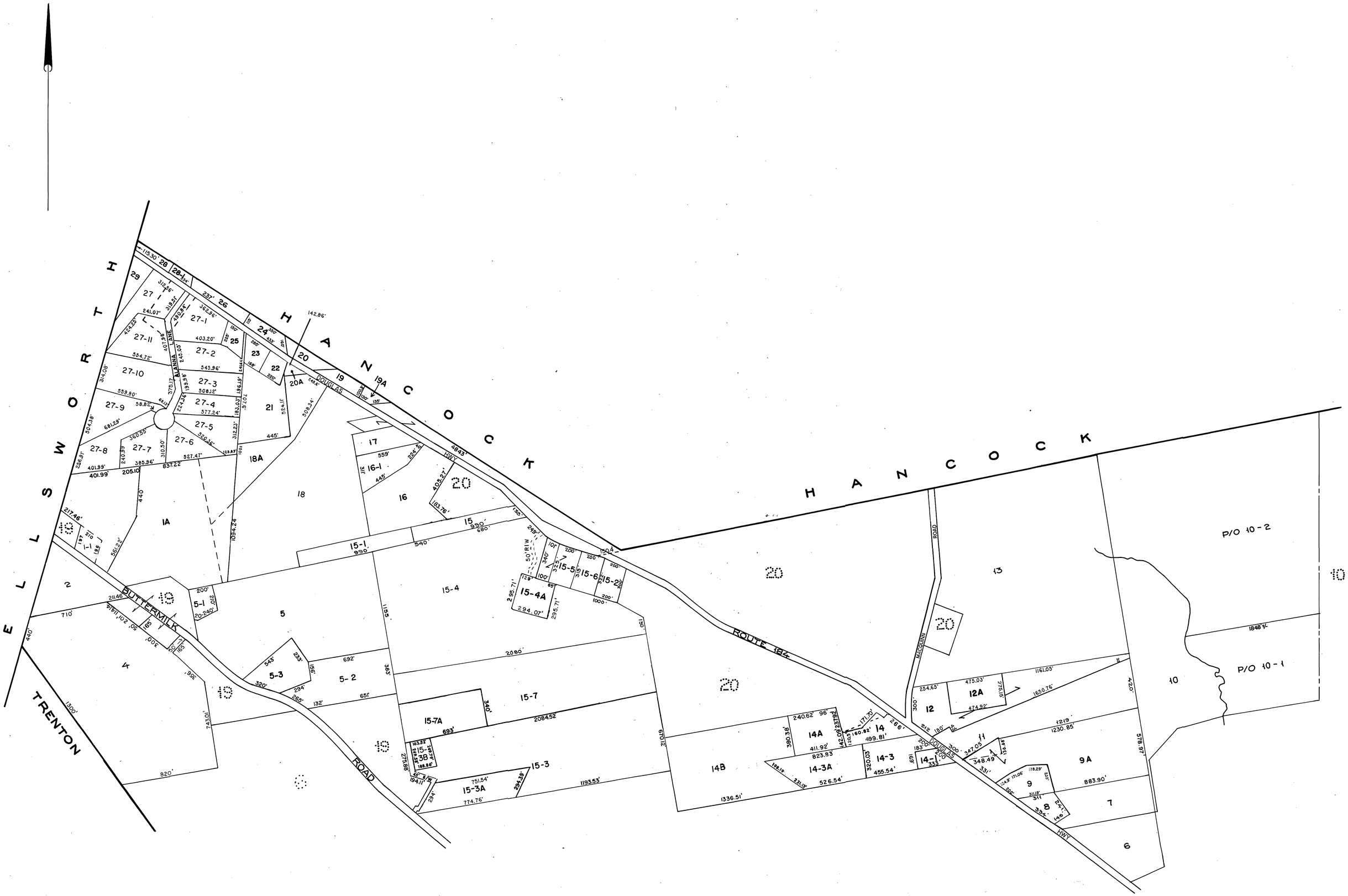

LEGEND

PARCEL NUMBERS ---------- 1
ADJACENT MAPS ---------- 2
MATCH LINE ----------

For Assessment Purposes
Not to be used for Conveyances

UPDATED BY R.J.D. APPRAISAL

PROPERTY MAP

TOWN OF LAMOINE

HANCOCK COUNTY, MAINE

PREPARED BY

JAMES W. SEWALL COMPANY OLD TOWN, MAINE

SCALE 1 INCH = 400 ± FEET

9

HANCOCK

EAGLE POINT ROAD

MUD CREEK

SKILLINGS RIVER

URBAN CREEK

WOODCOCK LANE 50' R/W

GREAT LEDGE ROAD

PHEASANT LANE

P/O 7-29-2

P/O 7-31-1

7

LEGEND

PARCEL NUMBERS ---------- 1

ADJACENT MAPS ---------- 2

MATCH LINE ----------

For Assessment Purposes
Not to be used for Conveyances

UPDATED BY R.J.D. APPRAISAL

PROPERTY MAP

TOWN OF LAMOINE

HANCOCK COUNTY, MAINE

PREPARED BY

JAMES W. SEWALL COMPANY OLD TOWN, MAINE

SCALE 1 INCH = 400 ± FEET

10

LEGEND

PARCEL NUMBERS ---------- 1
ADJACENT MAPS ---------- ☆
MATCH LINE ----------

For Assessment Purposes
Not to be used for Conveyances

UPDATED BY R.J.D. APPRAISAL

PROPERTY MAP

TOWN OF LAMOINE

HANCOCK COUNTY, MAINE

PREPARED BY

JAMES W. SEWALL COMPANY OLD TOWN, MAINE

SCALE 1 INCH = 200 ± FEET

11

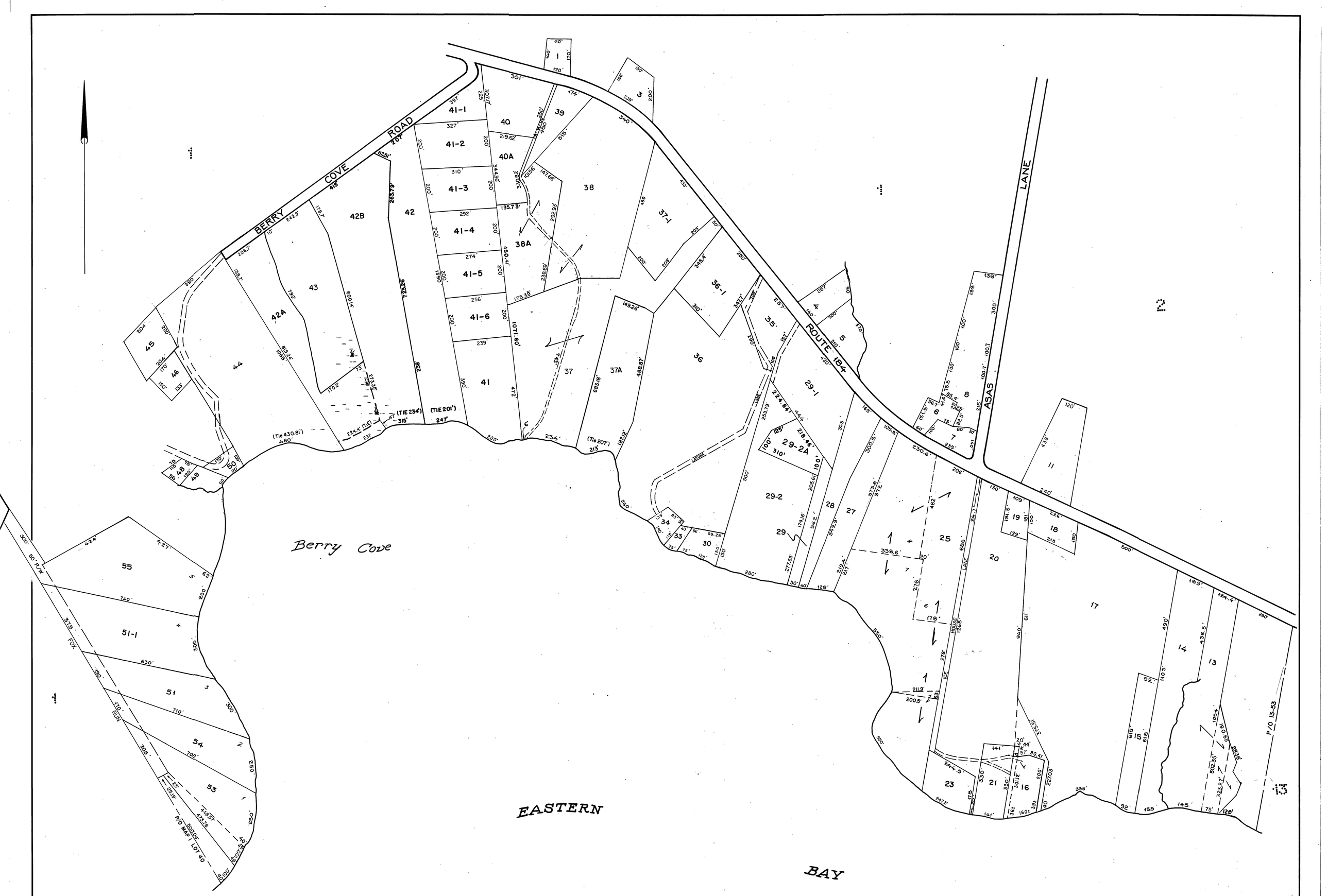

LEGEND

PARCEL NUMBERS ---------- 1
ADJACENT MAPS ---------- 2
MATCH LINE ----------

For Assessment Purposes
Not to be used for Conveyances

UPDATED BY R.J.D. APPRAISAL

PROPERTY MAP

TOWN OF LAMOINE

HANCOCK COUNTY, MAINE

PREPARED BY

JAMES W. SEWALL COMPANY OLD TOWN, MAINE

SCALE 1 INCH = 200 ± FEET

12

LEGEND

PARCEL NUMBERS 1

ADJACENT MAPS 2

MATCH LINE _ _ _ _ _ _ _ _

For Assessment Purposes
Not to be used for Conveyances

UPDATED BY R.J.D. APPRAISAL

PROPERTY MAP

TOWN OF LAMOINE

HANCOCK COUNTY, MAINE

PREPARED BY

JAMES W. SEWALL COMPANY OLD TOWN, MAINE

SCALE 1 INCH = 200 ± FEET

13

Raccoon Cove

Meadow Point

COVE ROAD

MEADOW POINT ROAD

NORTH ROAD

SOUTH ROAD

STOLT ROAD

BAY ROAD

ROUTE 184

HAMLIN'S LANE

LEWIS LANE

EASTERN BAY

LEGEND

PARCEL NUMBERS ---------- 1

ADJACENT MAPS ---------- 2

MATCH LINE ----------

For Assessment Purposes
Not to be used for Conveyances

UPDATED BY R.J.D. APPRAISAL

PROPERTY MAP

TOWN OF LAMOINE

HANCOCK COUNTY, MAINE

PREPARED BY

JAMES W. SEWALL COMPANY OLD TOWN, MAINE

SCALE 1 INCH = 200 ± FEET

14

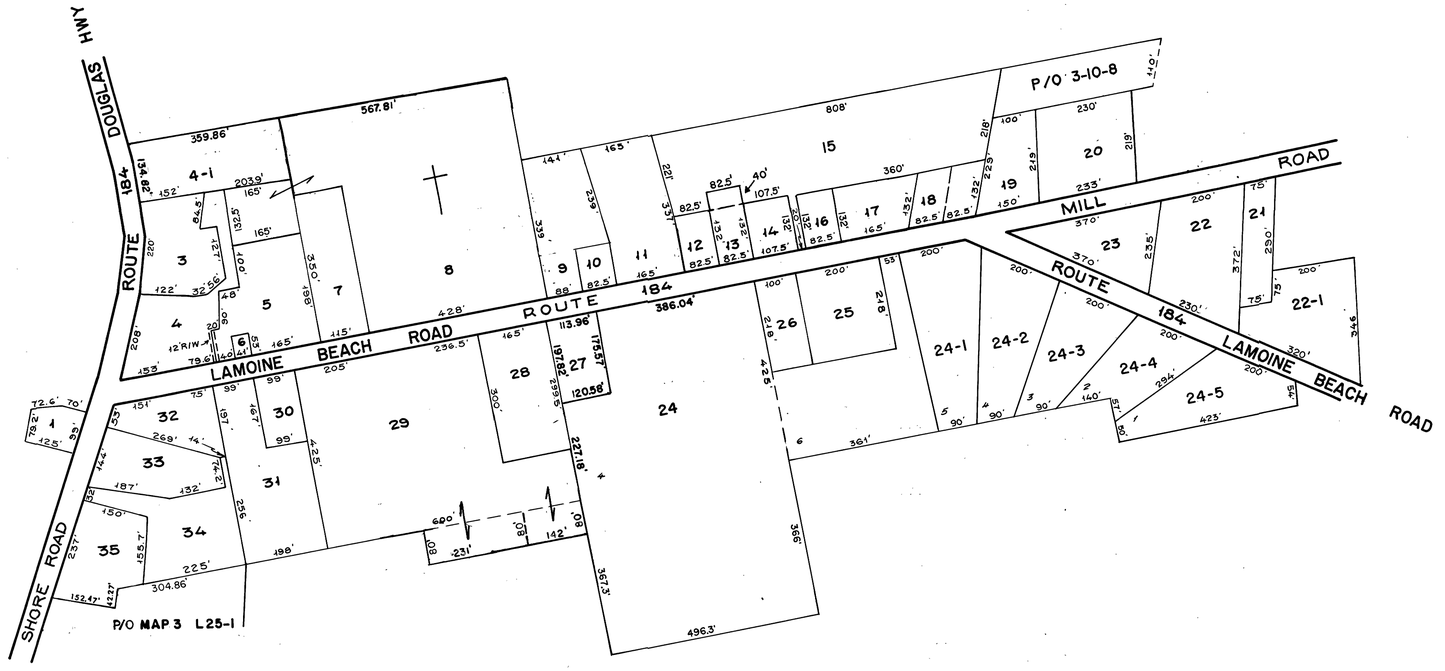

LEGEND

PARCEL NUMBERS ---------- 1
ADJACENT MAPS ---------- 2
MATCH LINE ----------

For Assessment Purposes
Not to be used for Conveyances

UPDATED BY R.J.D. APPRAISAL

PROPERTY MAP

TOWN OF LAMOINE

HANCOCK COUNTY, MAINE

PREPARED BY

JAMES W. SEWALL COMPANY OLD TOWN, MAINE

SCALE 1 INCH = 200 ± FEET

15

LEGEND

PARCEL NUMBERS 1
ADJACENT MAPS 2
MATCH LINE .....

For Assessment Purposes
Not to be used for Conveyances

UPDATED BY R.J.D. APPRAISAL

PROPERTY MAP

TOWN OF LAMOINE

HANCOCK COUNTY, MAINE

PREPARED BY

JAMES W. SEWALL COMPANY OLD TOWN, MAINE

SCALE 1 INCH =200 ± FEET

LEGEND

PARCEL NUMBERS ---------- 1

ADJACENT MAPS ---------- 12

MATCH LINE ----------

For Assessment Purposes
Not to be used for Conveyances

UPDATED BY R.J.D. APPRAISAL

PROPERTY MAP

TOWN OF LAMOINE

HANCOCK COUNTY, MAINE

PREPARED BY

JAMES W. SEWALL COMPANY OLD TOWN, MAINE

SCALE 1 INCH = 200 ± FEET

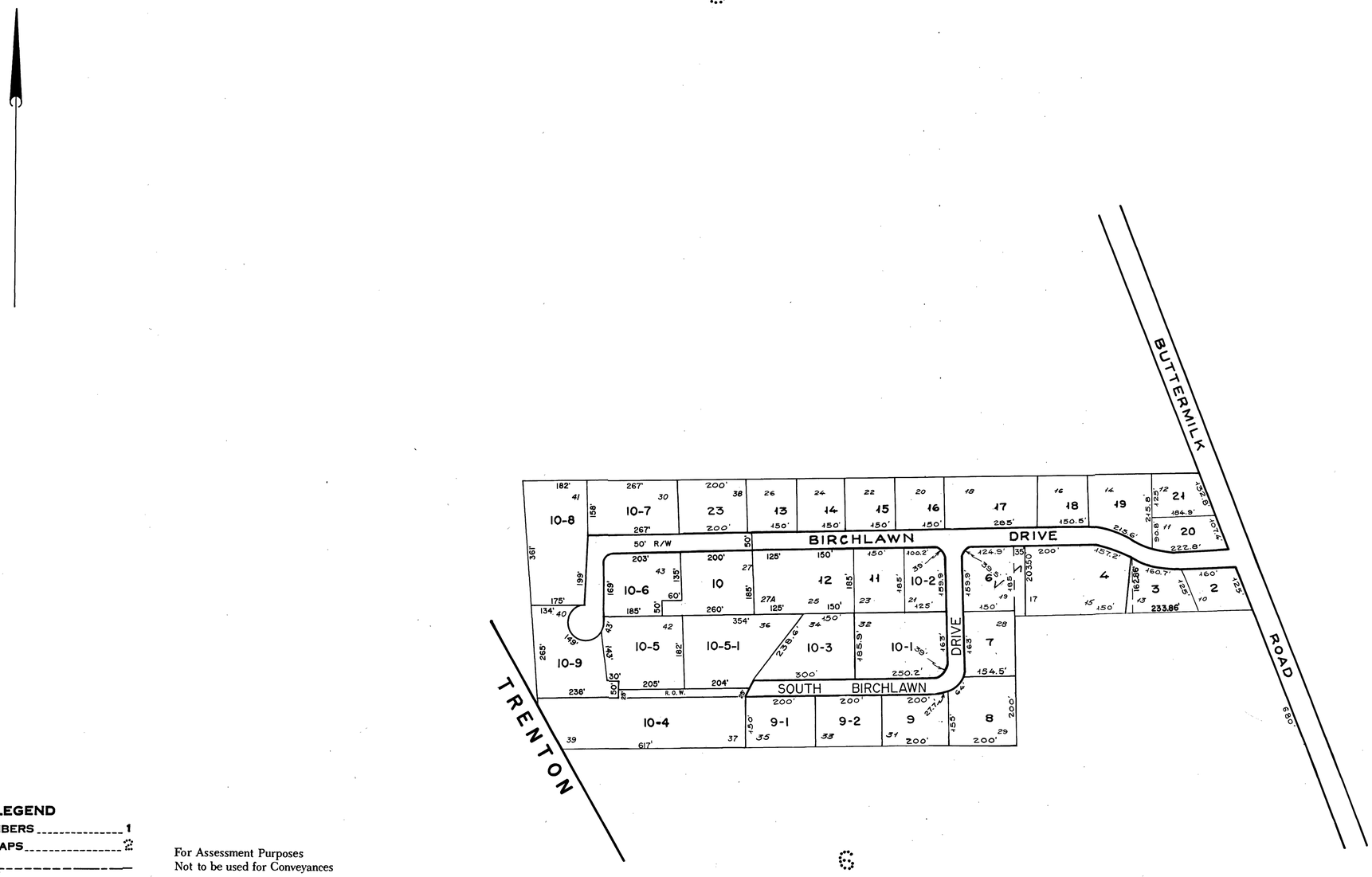

LEGEND

PARCEL NUMBERS 1

ADJACENT MAPS ..... ☆

MATCH LINE .....

For Assessment Purposes
Not to be used for Conveyances

UPDATED BY R.J.D. APPRAISAL

PROPERTY MAP

TOWN OF LAMOINE

HANCOCK COUNTY, MAINE

PREPARED BY

JAMES W. SEWALL COMPANY OLD TOWN, MAINE

SCALE 1 INCH = 200 ± FEET

18

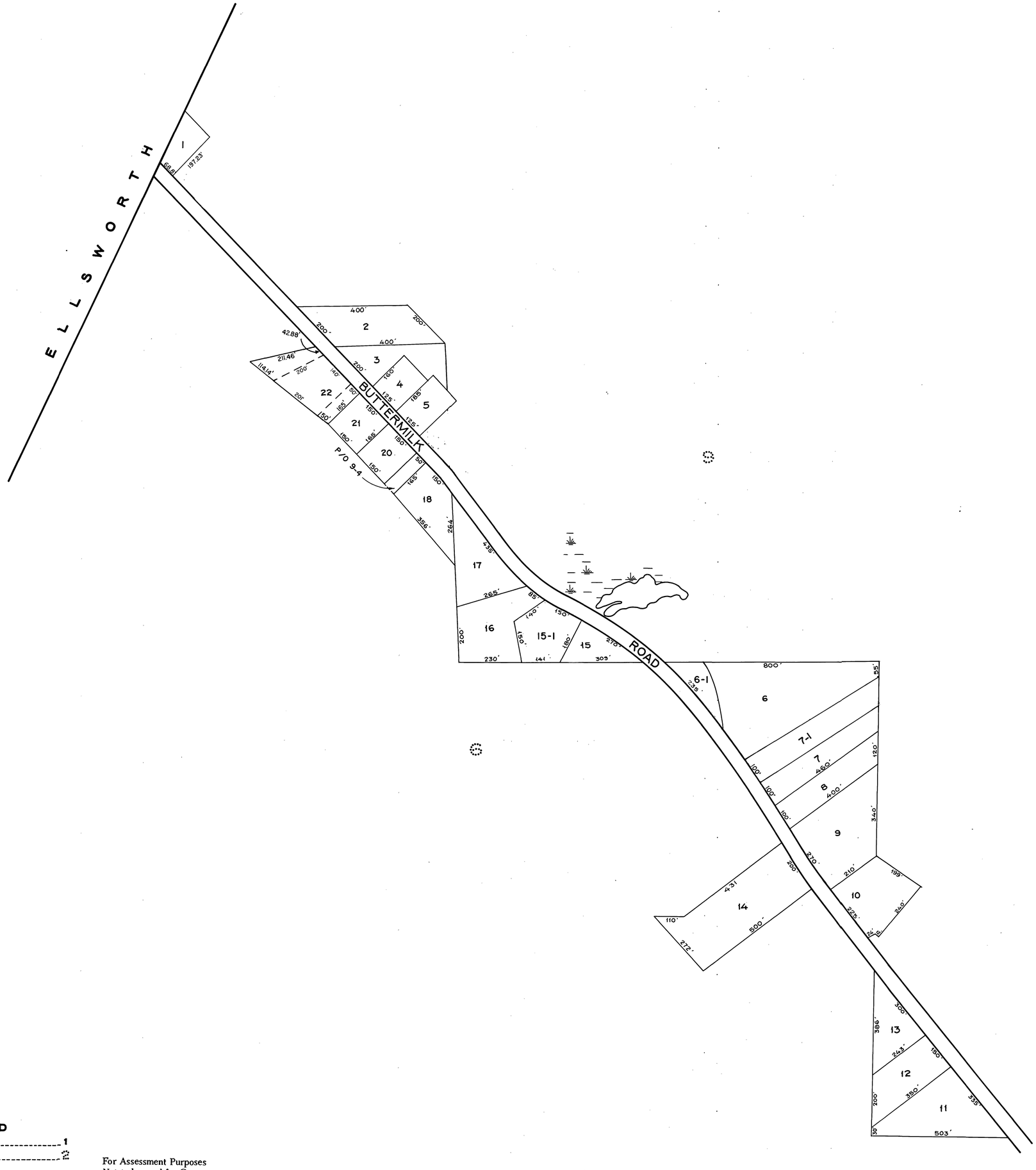

LEGEND

PARCEL NUMBERS ---------- 1
ADJACENT MAPS ---------- 2
MATCH LINE ----------

For Assessment Purposes
Not to be used for Conveyances

UPDATED BY R.J.D. APPRAISAL

PROPERTY MAP
TOWN OF LAMOINE
HANCOCK COUNTY, MAINE
PREPARED BY
JAMES W. SEWALL COMPANY OLD TOWN, MAINE
SCALE 1 INCH = 200 ± FEET

19

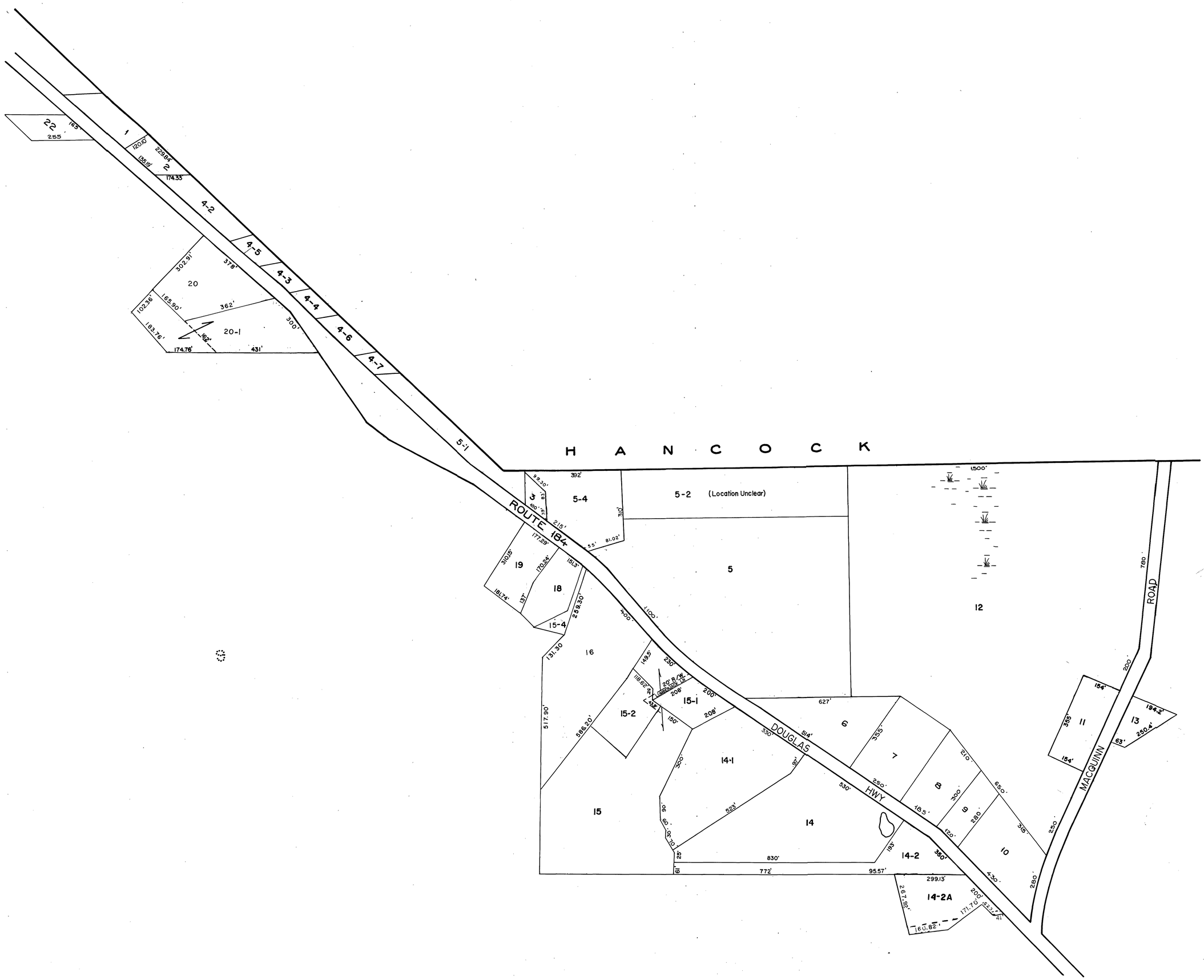

LEGEND

PARCEL NUMBERS ---------- 1

ADJACENT MAPS ---------- 2

MATCH LINE ----------

For Assessment Purposes
Not to be used for Conveyances

UPDATED BY R.J.D. APPRAISAL

PROPERTY MAP

TOWN OF LAMOINE

HANCOCK COUNTY, MAINE

PREPARED BY

JAMES W. SEWALL COMPANY OLD TOWN, MAINE

SCALE 1 INCH = 200 ± FEET

20

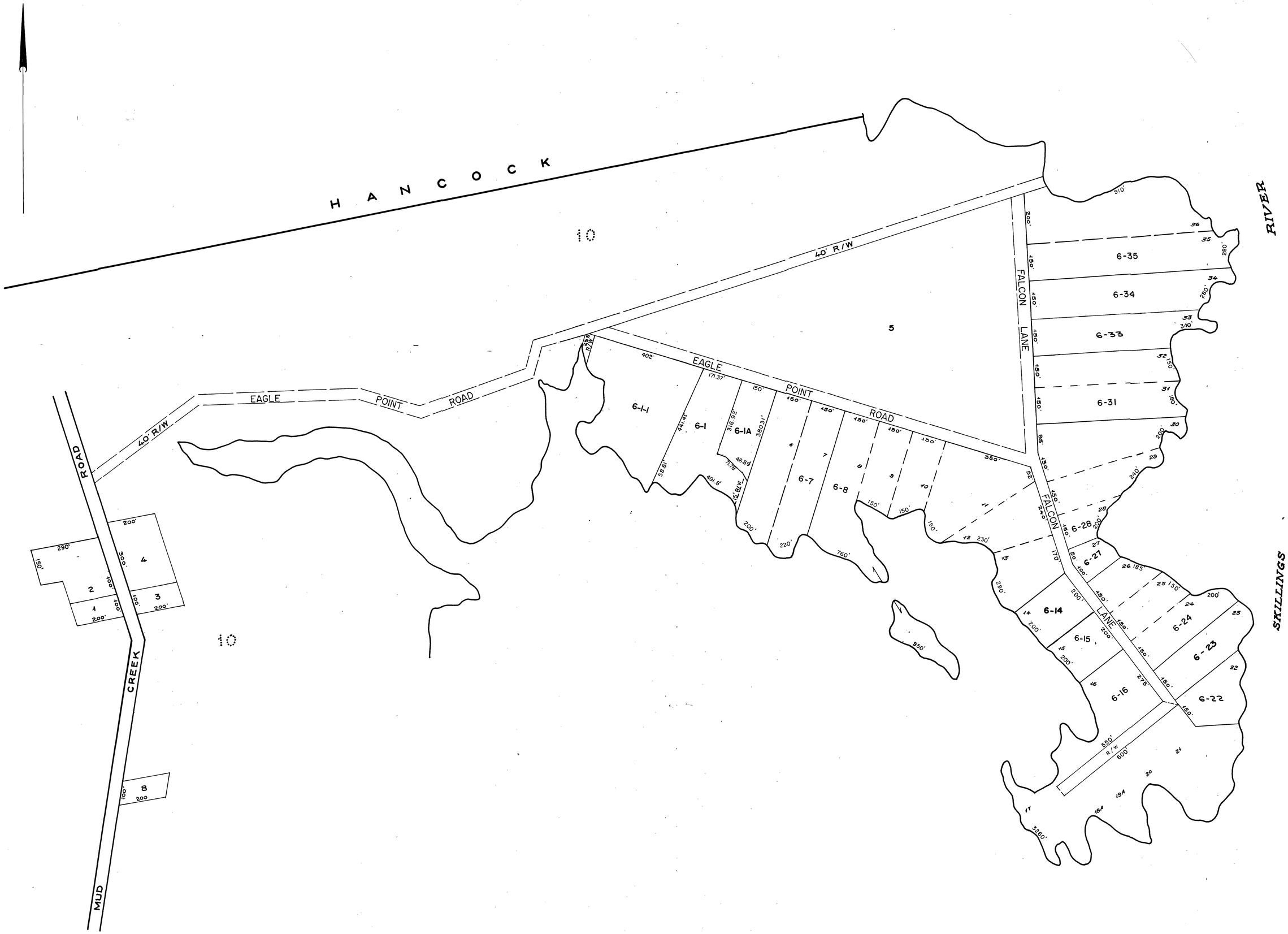

LEGEND

PARCEL NUMBERS ---------- 1
ADJACENT MAPS ---------- 10
MATCH LINE ----------

For Assessment Purposes
Not to be used for Conveyances

UPDATED BY R.J.D. APPRAISAL.

PROPERTY MAP

TOWN OF LAMOINE

HANCOCK COUNTY, MAINE

PREPARED BY

JAMES W. SEWALL COMPANY OLD TOWN, MAINE

SCALE 1 INCH =200 ± FEET

21